

RIVER LANDING AT NOCATEE PHASE 1

MAP BOOK 110 PAGE 73

BEING A REPLAT OF A PORTION OF SUMMIT VIEW AND TRACTS "H", "J" AND "S" AS DEPICTED ON TWENTY MILE AT NOCATEE PHASE 5B, A PLAT RECORDED IN MAP BOOK 91. PAGES 44 THROUGH 57 OF THE PUBLIC RECORDS OF ST. JOHNS COUNTY, FLORIDA, TOGETHER WITH A PORTION OF SECTION 41 OF THE FRANCIS X. SANCHEZ GRANT, SECTION 49 OF THE PEDRO R. DECALA GRANT, SECTION 51 OF THE BEN CHAIRES GRANT, SECTION 65 OF THE SABATE OR CHAIRES GRANT, SECTION 66 OF THE PAUL SABATE GRANT, SECTION 67 OF THE SABATE OR DECALA GRANT AND SECTION 68 OF THE SABATE OR SANCHEZ GRANT, ALL LYING IN TOWNSHIP 4 SOUTH, RANGE 29 EAST OF SAID COUNTY.

SHEET 1 OF 22 SHEETS

SEE SHEET 2 FOR NOTES

CAPTION

A portion of Summit View, a variable width right of way and a portion of Tracts "H", "J" and "S" as depicted on Twenty Mile at Nocatee Phase 5B, a plat recorded in Map Book 91, pages 44 through 57 of the Public Records of St. Johns County, Florida, together with a portion of Section 41 of the Francis X. Sanchez Grant, Section 49 of the Pedro R. DeCala Grant, Section 51 of the Ben Chaires Grant, Section 65 of the Sabate or Chaires Grant, Section 66 of the Paul Sabate Grant, Section 67 of the Sabate or DeCala Grant and Section 68 of the Sabate or Sanchez Grant, all lying in Township 4 South, Range 29 East of said county, being more particularly described as follows:

For a Point of Reference, commence at the Northerly most corner of Twenty Mile at Nocatee Phase 5C, a plat recorded in Map Book 92, pages 46 through 56, of the Public Records of said county; thence North 23°32'02" East, along the Northerly line of Conservation Area 2, as described and recorded in Official Records Book 4426, page 1863, of said Public Records, 427.46 feet; thence North 42°46'52" East, continuing along said Northerly line and its Northeasterly prolongation, 521.04 feet; thence North 81°27'40" East, 1041.17 feet to a point lying on the Westerly right of way line of Intracoastal Waterway, a 500 foot right of way as depicted on the plat of Florida East Coast Canal, recorded in Map Book 4, page 68, of said Public Records; thence South 11°56'44" East, along said Westerly right of way line, 6.74 feet; thence South 26°22'22" East, continuing along said Westerly right of way line, 1732.35 feet to the Point of Beginning.

From said Point of Beginning, thence continue South 26°22'22" East, along said Westerly right of way line, 4084.46 feet to the Northeasterly corner of Palm Valley Harbour, a plat recorded in Map Book 24, pages 17 through 19, of said Public Records; thence South 52°33'40" West, departing said Westerly right of way line and along the Northerly line of said Palm Valley Harbour, 279.84 feet to the Northwesterly corner thereof; thence South 05°15'10" East, along the Westerly line of said Palm Valley Harbour and its Southerly prolongation, 1581.81 feet to the Northerly most corner of Tract No. 100, as described and recorded in Official Records Book 2338, page 1135, of said Public Records; thence Southwesterly along the Northerly line of said Tract 100 the following 10 courses: Course 1, thence South 54°59'39" West, 149.33 feet; Course 2, thence South 53°54'16" West, 25.61 feet to the point of curvature of a curve concave Southeasterly having a radius of 4077.25 feet; Course 3, thence Southwesterly along the arc of said curve, through a central angle of 05°27'00", an arc length of 387.83 feet to a point on said curve, said arc being subtended by a chord bearing and distance of South 51°10'46" West, 387.68 feet; Course 4, thence North 41°32'37" West, 13.75 feet to a point on a curve concave Southeasterly having a radius of 4091.00 feet; Course 5, thence Southwesterly along the arc of said curve, through a central angle of 02°17'59", an arc length of 164.20 feet to the point of tangency of said curve, said arc being subtended by a chord bearing and distance of South 47°18'18" West, 164.19 feet; Course 6, thence South 46°09'19" West, 186.97 feet to the point of curvature of a curve concave Southeasterly having a radius of 4045.00 feet; Course 7, thence Southwesterly along the arc of said curve, through a central angle of 01°48'01", an arc length of 127.10 feet to a point on said curve, said arc being subtended by a chord bearing and distance of South 45°15'18" West, 127.09 feet; Course 8, thence Southwesterly along the arc of a curve concave Southeasterly having a radius of 2025.00 feet, through a central angle of 07°14'59", an arc length of 256.23 feet to the point of tangency of said curve, said arc being subtended by a chord bearing and distance of South 50°22'13" West, 256.06 feet; Course 9, thence South 46°44'44" West, 439.71 feet; Course 10, thence South 05°46'14" East, 13.72 feet to a point lying on the Northerly right of way line of Palm Valley Road, a variable width right of way as presently established; thence South 52°47'44" West, along said Northerly right of way line, 1141.94 feet; thence North 05°44'50" West, departing said Northerly right of way line, 555.42 feet to the Easterly most Southeast corner of Twenty Mile at Nocatee Phase 4A, a plat recorded in Map Book 78, pages 57 through 76, of said Public Records; thence North 16°26'54" West, along the Easterly line of said Twenty Mile at Nocatee Phase 4A and along the Easterly line of Twenty Mile at Nocatee Phase 5B, a plat recorded in Map Book 91, pages 44 through 57, of said Public Records, 4247.97 feet to a point on a curve concave Northerly having a radius of 530.00 feet; thence Westerly, departing said Easterly line of Twenty Mile at Nocatee Phase 5B, through a central angle of 11°03'38" an arc length of 102.31 feet to a point of reverse curvature, said arc being subtended by a chord bearing and distance of South 68°49'10" West, 102.15 feet; thence Southwesterly along the arc of a curve concave Southeasterly having a radius of 300.00 feet, through a central angle of 19°22'11", an arc length of 101.42 feet to a point of reverse curvature, said arc being subtended by a chord bearing and distance of South 64°39'53" West, 100.94 feet; thence Southwesterly along the arc of a curve concave Northwesterly having a radius of 83.50 feet, through a central angle of 07°27'22", an arc length of 10.87 feet to a point of reverse curvature, said arc being subtended by a chord bearing and distance of South 58°42'28" West, 10.86 feet; thence Southwesterly along the arc of a curve concave Southeasterly having a radius of 42.00 feet, through a central angle of 34°33'00", an arc length of 25.33 feet to a point of reverse curvature, said arc being subtended by a chord bearing and distance of South 45°09'38" West, 24.94 feet; thence Southwesterly along the arc of a curve concave Northwesterly having a radius of 74.50 feet, through a central angle of 54°52'39", an arc length of 71.36 feet to a point of reverse curvature, said arc being subtended by a chord bearing and distance of South 55°19'28" West, 68.66 feet; thence Southwesterly along the arc of a curve concave Southeasterly having a radius of 35.00 feet, through a central angle of 116°35'47", an arc length of 71.22 feet to a point on said curve, said arc being subtended by a chord bearing and distance of South 24°27'54" West, 59.56 feet; thence Northwesterly along the arc of a curve concave Southwesterly having a radius of 236.00 feet, through a central angle of 01°52'58", an arc length of 7.75 feet to a point of reverse curvature, said arc being subtended by a chord bearing and distance of North 34°46'28" West, 7.75 feet; thence Northerly along the arc of a curve concave Easterly having a radius of 30.00 feet, through a central angle of 30°01'25", an arc length of 15.72 feet to a point of reverse curvature, said arc being subtended by a chord bearing and distance of North 20°42'15" West, 15.54 feet; thence Northerly along the arc of a curve concave Westerly having a radius of 30.00 feet, through a central angle of 24°26'37", an arc length of 12.80 feet to a point of compound curvature, said arc being subtended by a chord bearing and distance of North 17°54'51" West, 12.70 feet; thence Northwesterly along the arc of a curve concave Southwesterly having a radius of 550.00 feet, through a central angle of 07°31'47", an arc length of 72.28 feet to a point of compound curvature, said arc being subtended by a chord bearing and distance of North 33°54'03" West, 72.23 feet; thence Northwesterly along the arc of a curve concave Southwesterly having a radius of 100.00 feet, through a central angle of 17°52'22", an arc length of 31.19 feet to a point on said curve, said arc being subtended by a chord bearing and distance of North 46°36'07" West, 31.07 feet; thence Easterly along the arc of a curve concave Northerly having a radius of 30.00 feet, through a central angle of 69°07'51", an arc length of 36.20 feet to the point of tangency of said curve, said arc being subtended by a chord bearing and distance of North 89°53'46" East, 34.04 feet; thence North 55°19'51" East, 41.68 feet to the point of curvature of a curve concave Northwesterly having a radius of 100.00 feet; thence Northeasterly along the arc of said curve, through a central angle of 16°12'24", an arc length of 28.29 feet to a point of reverse curvature, said arc being subtended by a chord bearing and distance of North 47°13'39" East, 28.19 feet; thence Northeasterly along the arc of a curve concave Southeasterly having a radius of 61.50 feet, through a central angle of 31°54'27", an arc length of 34.25 feet to the point of tangency of said curve, said arc being subtended by a chord bearing and distance of North 55°04'40" East, 33.81 feet; thence North 71°01'54" East, 60.26 feet to the point of curvature of a curve concave Southerly having a radius of 310.00 feet; thence Easterly along the arc of said curve, through a central angle of 08°31'12", an arc length of 46.10 feet to a point of reverse curvature, said arc being subtended by a chord bearing and distance of North 75°17'29" East, 46.06 feet; thence Northeasterly along the arc of a curve concave Northwesterly having a radius of 470.00 feet, through a central angle of 17°35'23", an arc length of 144.29 feet to a point lying on said Easterly line of Twenty Mile at Nocatee Phase 5B; said arc being subtended by a chord bearing and distance of North 70°45'24" East, 143.72 feet; thence North 16°26'54" West, along said Easterly line, 639.29 feet to the Easterly most Northeast corner of said Twenty Mile at Nocatee Phase 5B, said corner also being the Southeasterly corner of said Twenty Mile at Nocatee Phase 5C; thence North 08°24'39" West, along the Easterly line of said Twenty Mile at Nocatee Phase 5C, a distance of 1589.53 feet; thence Due East, departing said Easterly line, 1718.63 feet; thence North 63°38'41" East, 97.52 feet; thence North 60°57'02" East, 42.55 feet; thence North 57°37'40" East, 13.19 feet; thence North 34°12'08" West, 58.03 feet; thence North 29°02'34" West, 41.85 feet; thence North 27°29'48" West, 15.01 feet; thence North 63°38'41" East, 110.27 feet; thence South 26°21'19" East, 52.11 feet; thence South 31°43'10" East, 25.72 feet; thence North 44°40'31" East, 73.04 feet; thence North 21°10'30" East, 53.61 feet; thence North 13°46'34" East, 32.01 feet; thence North 63°38'41" East, 189.22 feet to the Point of Beginning.

Containing 389.12 acres, more or less.

CONSENT AND JOINDER

The undersigned hereby certifies that it is the holder of the mortgage, lien or other encumbrance recorded in Official Records Book 3608, Page 3, of the Public Records of St. Johns County, Florida ("Mortgage"), encumbering the lands described in the caption hereon. The undersigned hereby joins and consents to the dedications by the Owner of the lands described in the Adoption and Dedication section herein, and agrees that the Mortgage shall be subordinated to said dedications.

Signed in the presence of:

[Signature]
Witness

John M. White
Printed Name

Michael O'Steen
Witness

Richard T. Ray
Printed Name

U.S. BANK NATIONAL ASSOCIATION
a national banking association, as Trustee

By: Tolomato Community Development District, a local unit of special purpose Government established pursuant to Chapter 190, Florida Statutes, as authorized agent

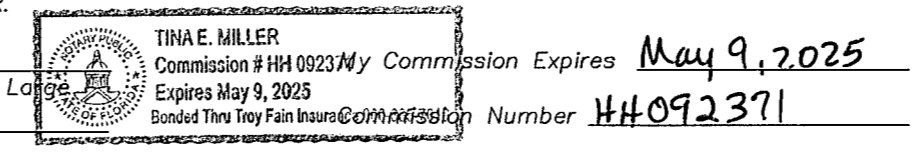
[Signature]
By: Richard T. Ray
Chair

STATE OF FLORIDA, COUNTY OF DUVAL

The foregoing instrument was acknowledged before me by means of physical presence or online notarization, this 13 day of August, 2021, by Richard T. Ray, Chair of the Tolomato Community Development District, a local unit of special purpose Government established pursuant to Chapter 190, Florida Statutes, as authorized agent of U.S. Bank National Association, a national banking association, on behalf of the bank.

Tina E Miller
Notary Public, State of Florida at Large

Tina E Miller
Printed Name



CERTIFICATE OF APPROVAL AND ACCEPTANCE BOARD OF COUNTY COMMISSIONERS

This is to certify that this plat of River Landing at Nocatee Phase 1 has been approved and accepted by the Board of County Commissioners of St. Johns County, Florida on this 5 day of October, 2021. This acceptance shall not be deemed as requiring construction or maintenance by St. Johns County of any part of said subdivision.

[Signature]
Chair, Board of County Commissioners

CERTIFICATE OF APPROVAL- GROWTH MANAGEMENT DEPARTMENT

This is to certify that this plat of River Landing at Nocatee Phase 1 has been examined and approved by the County Growth Management Department for St. Johns County, Florida, on this 7th day of October, 2021.

[Signature]
Director of the Growth Management Department

CERTIFICATE OF REVIEW-COUNTY ATTORNEY

This is to certify that this plat of River Landing at Nocatee Phase 1 has been examined and reviewed by the Office of the St. Johns County Attorney on this 9th day of October, 2021.

[Signature]
Office of the County Attorney

CERTIFICATE OF CLERK

This is to certify that this plat has been examined and approved and that it complies in form with the requirements of Part 1, Chapter 177, Florida Statutes, and is recorded in Map Book 110 Page(s) 73-94 of the public records of St. Johns County, Florida on this 13 day of October, 2021.

[Signature]
Clerk of the Circuit Court & Comptroller

CERTIFICATE OF PLAT REVIEW

This is to certify that this plat has been reviewed for conformity to Part 1, Chapter 177, Florida Statutes, by the Office of the County Surveyor for St. Johns County, Florida, on this 15th day of October, 2021.

Gail Oliver
Gail Oliver, P.S.M., County Surveyor

Professional Surveyor and Mapper
State of Florida Registered Surveyor No. 4564

SURVEYOR'S CERTIFICATE

Know all men by these presents, that the undersigned, being currently licensed and registered by the State of Florida as a Professional Surveyor and Mapper, does hereby certify that the above plat was made under the undersigned's responsible direction and supervision, and that the plat complies with all of the survey requirements of Part 1, Chapter 177, Florida Statutes.

Signed and sealed this 21st day of SEPTEMBER, 2021

[Signature]
Damon J. Kelly

Professional Surveyor and Mapper
State of Florida Registered Surveyor No. 6284

ADOPTION AND DEDICATION

This is to certify that Hydry Company, LLC, a Delaware limited liability company, ("Owner"), is the lawful owner of the lands described in the caption shown hereon which shall hereafter be known as RIVER LANDING AT NOCATEE PHASE 1, and that they have caused the same to be surveyed and subdivided, and that this plat, made in accordance with said survey, is hereby adopted as the true and correct plat of said lands.

All road right of ways, Tracts "A", "V", "W" and "X" (Conservation, Upland Preservation, Upland Buffer), Tracts "B", "D", "F", "H", "J", "L", "M", "N", "P", "S" and "T" (Common Area), Tracts "C", "E" and "O" (Stormwater Management Facility) and Tract "K" (Recreation Area) are hereby retained by the undersigned Owner, its successors and assigns; provided however, the undersigned owner reserves the right to convey title to said tracts to an entity or person, including without limitation, a property owners' association, a municipal services taxing unit, community development district, or other such entity or person.

The Owner, its successors and assigns, hereby grants to the present and future owners of the lots shown on this plat and its successors and assigns, guests, invitees, domestic help, delivery, pick-up and fire protection service providers, police and other authorities of the law, United States postal carriers, representatives of the utilities, telecommunication and cable service companies authorized by said owner in writing to serve the land shown hereon, holders of mortgage liens on such lands and such other persons as may be designated, the non-exclusive and perpetual right of ingress and egress over and across private roadways shown on this plat. The Owner, its successors and assigns, reserves and shall have the unrestricted and absolute right to deny ingress to any person who may create or participate in a disturbance or nuisance on any part of the lands shown hereon.

The Owner hereby irrevocably and without reservation dedicates to JEA, its successors and assigns, easements over, upon, and under all private road rights of way designated hereon, for its non-exclusive use in connection with the installation, maintenance, and use of JEA utilities, together with the right of JEA, its successors and assigns, of ingress and egress to and over said private road rights of way designated hereon.

All easements shown on this plat, other than those specifically dedicated herein, are and shall remain privately owned and the sole and exclusive property of the undersigned Owner, its successors and assigns. The undersigned Owner retains the obligation for maintenance of these privately owned easements; provided however, the undersigned Owner reserves the right to assign the obligation for maintenance of said easements to a property owners' association or other such entity or person as will assume all obligation of maintenance and operation thereof under the plat.

Tract "R" (Pump Station Tract) is hereby irrevocably and without reservation dedicated to JEA, its successors and assigns, in fee simple.

Tract "Q" (Landscape Buffer Tract) is hereby retained by the undersigned Owner, its successors and assigns; provided however, the undersigned Owner reserves the right to convey title to said tract to an entity, including without limitation, a property owners' association, or other third party that assumes all obligation of maintenance and operation thereof under this plat. Such tract shall be held and used by Owners, their successors and assigns, as a landscape buffer for the adjacent pump station in accordance with the requirements of Section 656.1223, City of Jacksonville Ordinance Code.

Owner hereby dedicates to JEA, its successors and assigns, a non-exclusive easement on, upon, over, and under the Landscape Buffer Tract, for electrical, water reuse, water, sewer, and other public utilities and ingress and egress in connection with JEA's use of Tract "R" (Pump Station Tract).

Owner, its successors and assigns, shall forever release, discharge, indemnify JEA and save it harmless from suits, actions, damages, liability and expenses that may be incurred in connection with property damage or personal injury, or any other damage arising from or out of any occurrence in, upon, at or from the Landscape Buffer Tract, or any part thereof, except to the extent arising from or incidental to JEA's use of Tract "R" (Pump Station Tract) or JEA's easement upon the Landscape Buffer Tract. Owner's successors and assigns shall be subject to this release and indemnification and the covenants herein shall run with the land described and captioned hereon. JEA shall restore and/or replace any landscaping, ground cover, and/or irrigation facilities disturbed by JEA in the exercise of its easement rights upon the Landscape Buffer Tract with like-kind materials; provided however, that to the extent replacement of items such as large or mature trees is not reasonably feasible, JEA shall replace same with the closest reasonable replacement therefore.

Those easements designated as "JEA-EE" are hereby irrevocably dedicated to JEA, its successors and assigns, for its exclusive use in conjunction with its underground electrical system.

Those easements designated as "JEA-E" are hereby irrevocably dedicated to JEA, its successors and assigns, for its non-exclusive use in conjunction with its underground electrical system and for meters associated with water and/or sewer utilities; provided however, that no parallel utilities may be installed within said easements.

Those easements designated as "2.5' Access Easements" are hereby irrevocably dedicated to JEA, its successors and assigns, for its non-exclusive use in conjunction with providing access to its underground electrical system and for meters associated with water/sewer utilities.

In witness whereof, the undersigned Owner has caused this plat and dedication to be executed by its duly elected officers, acting by and with the authority of its board of directors.

[Signature]
Witness

John M. White
Print Name

[Signature]
Witness

Michael O'Steen
Print Name

OWNER: HYDRY COMPANY, LLC
a Delaware limited liability company

By: *[Signature]*
Name: *Harry D. Francis*
Title: *Vice President*

STATE OF Florida, COUNTY OF Duval

The foregoing instrument was acknowledged before me, by means of physical presence or online notarization, this 13 day of August, 2021, by Harry D. Francis, Vice President Hydry Company, LLC, a Delaware limited liability company, on behalf of the company, who is personally known to me or who has provided _____ as identification.

Tina E Miller
Notary Public, State of Florida at Large

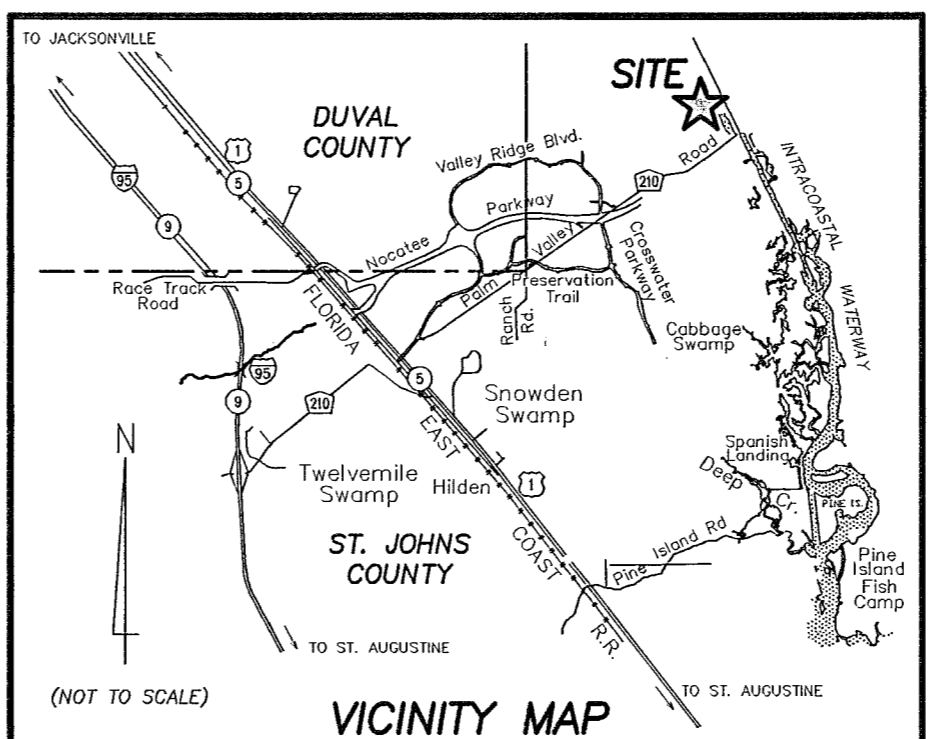
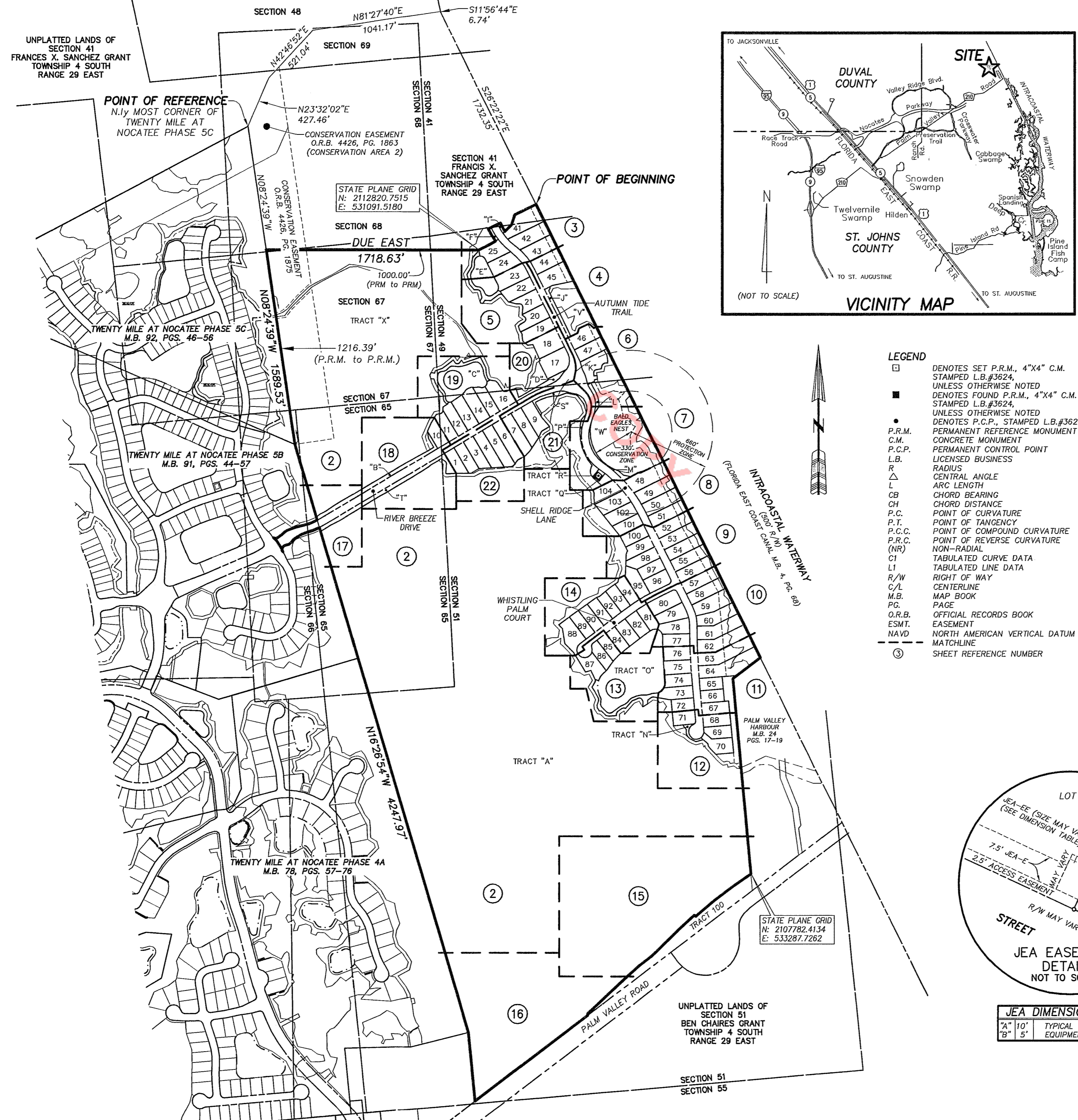
Tina E Miller
Printed Name



PREPARED BY:
ETM SURVEYING & MAPPING, INC.
14775 OLD ST. AUGUSTINE ROAD
JACKSONVILLE, FL 32258 (904) 642-8550
CERTIFICATE OF AUTHORIZATION NO. L.B. 3624

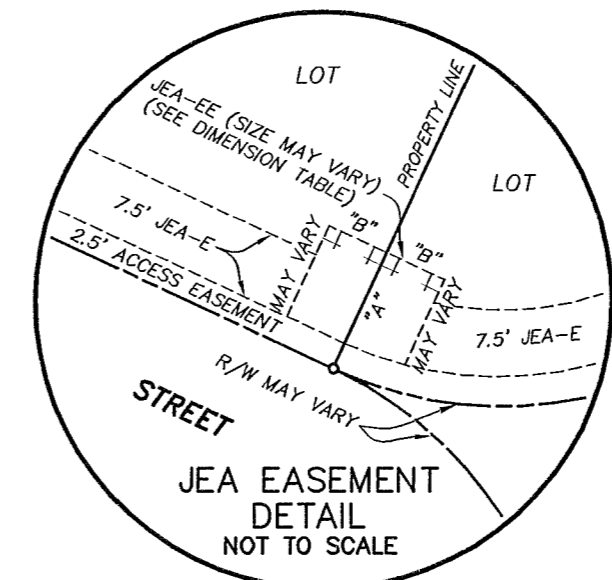
RIVER LANDING AT NOCATEE PHASE 1

BEING A REPLAT OF A PORTION OF SUMMIT VIEW AND TRACTS "H", "J" AND "S" AS DEPICTED ON TWENTY MILE AT NOCATEE PHASE 5B, A PLAT RECORDED IN MAP BOOK 91, PAGES 44 THROUGH 57 OF THE PUBLIC RECORDS OF ST. JOHNS COUNTY, FLORIDA, TOGETHER WITH A PORTION OF SECTION 41 OF THE FRANCIS X. SANCHEZ GRANT, SECTION 49 OF THE PEDRO R. DECALA GRANT, SECTION 51 OF THE BEN CHAIRES GRANT, SECTION 65 OF THE SABATE OR CHAIRES GRANT, SECTION 66 OF THE PAUL SABATE GRANT, SECTION 67 OF THE SABATE OR DECALA GRANT AND SECTION 68 OF THE SABATE OR SANCHEZ GRANT, ALL LYING IN TOWNSHIP 4 SOUTH, RANGE 29 EAST OF SAID COUNTY.



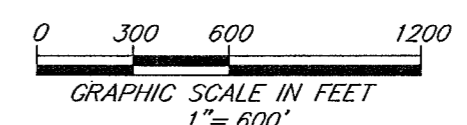
- NOTES**
- Bearings shown are referenced to the State Plane coordinates as indicated hereon and are based on the Easterly line of Twenty Mile at Nocatee Phase 5C, as being North 08°24'39" West.
 - Coordinates based on GPS observation of the following National Geodetic Survey Control Station "KREG" (Jacksonville 2) coordinates: N 2182506.373 E 493662.930 Coordinate Datum: State Plane values Florida East Zone, North American Datum 1983 (2011) and are in U.S. survey feet.
 - NOTICE:** This plat, as recorded in its graphic form, is the official depiction of the subdivided lands described herein and will in no circumstances be supplanted in authority by any other graphic or digital form of the plat. There may be additional restrictions that are not recorded on this plat that may be found in the Public Records of this county.
 - Pursuant to the provisions of Section 177.091(28), Florida Statutes, all platted utility easements shall provide that such easements shall also be easements for the construction, installation, maintenance, and operation of cable television services; provided, however, no such construction, installation, maintenance, and operation of cable television services shall interfere with the facilities and services of an electric, telephone, gas, or other public utility. In the event a cable television company damages the facilities of a public utility, it shall be solely responsible for the damages. This section shall not apply to those private easements granted to or obtained by a particular electric, telephone, gas, or other public utility. Such construction, installation, maintenance, and operation shall comply with the National Electric Safety Code as adopted by the Florida Public Service Commission.
 - The easements shown hereon and designated as unobstructed easements shall remain totally unobstructed by any permanent improvements which may impede the use of said easement. The construction of driveways and the installation of fences, hedges and landscaping is permissible but SUBJECT TO REMOVAL at the expense of each lot owner for the removal and/or replacement of such items as it pertains to their lot.
 - Those certain easements denoted as "2.5' Access Easements" are reserved for the benefit, on a non-exclusive basis, of the Owner and the Owner's specific successors and assigns. The Owner is permitted to assign its rights under such 2.5' Access Easement.
 - Tracts "A", "Y", "W" and "X" are subject to a conservation easement pursuant to Section 704.06, Florida Statutes in favor of the St. Johns River Water Management District. Any activity in or use of the conservation easement inconsistent with the purpose of the conservation easement is prohibited. The conservation easement expressly prohibits the following activities and uses:
 - Construction or placing buildings, roads, signs, billboards or other advertising, utilities or other structures on or above the ground.
 - Dumping or placing soil or other substance or material as landfill or dumping or placing of trash, waste or unsightly or offensive materials.
 - Removing, destroying or trimming trees, shrubs, or other vegetation.
 - Excavating, dredging or removing loam, peat, gravel, soil, rock or other material substances in such a manner as to affect the surface.
 - Surface use, except for purposes that permit the land or water area to remain predominantly in its natural condition.
 - Activities detrimental to drainage, flood control, water conservation, erosion control, soil conservation, or fish and wildlife habitat preservation.
 - Acts or uses detrimental to such retention of land or water areas.
 - Acts or uses detrimental to the preservation of the structural integrity or physical appearance of sites or properties of historical, architectural, archaeological, or cultural significance.
 - Vegetated/Natural Upland Buffers adjacent to wetlands are to remain natural, vegetative, and undisturbed and represent a 25 foot minimum width along contiguous wetlands, and 25 foot average, 15 foot minimum width along isolated wetlands.
 - Section lines and quarter section lines depicted hereon are graphic representations only and do not reflect field measure unless otherwise noted.
 - Certain easements are reserved for JEA for use in conjunction with the underground electrical distribution system.
 - JEA-E denotes JEA easement. JEA will allow certain non-permanent improvements which do not impede the use of said easements by JEA. The installation of fences, hedges and landscaping is permissible but subject to removal by JEA at the expense of each lot owner for the removal and for replacement of such items.
 - JEA-E-E denotes JEA Equipment Easement. These easements shall remain totally unobstructed by any permanent improvements which may impede the use and access of said easement by JEA.
 - The Bald Eagles Nest Conservation Zone and Protection Zone depicted hereon is in accordance with Subsections 4.01.10(C)(4) and (5) of the St. Johns County Land Development Code.
 - Lands depicted hereon are subject to Developer and Utility Service Agreement recorded in Official Records Book 2359, Page 1979, Official Records Book 3305, Page 571 and Official Records Book 3872, Page 914 of the Public Records of St. Johns County, Florida. (blanket in nature)
 - Lands depicted hereon are subject to Declaration of Covenants and Restrictions recorded in Official Records Book 3386, Page 1247, Official Records Book 3426, Page 1111 and Official Records Book 3552, Page 144 of the Public Records of St. Johns County, Florida. (blanket in nature)
 - Lands depicted hereon are subject to Grant and Declaration of Easements and Covenants recorded in Official Records Book 3426, Page 1117 and Official Records Book 3552, Page 144 of the Public Records of St. Johns County, Florida. (blanket in nature)
 - Lands depicted hereon are subject to Declaration of Covenants and Restrictions recorded in Official Records Book 4573, Page 704, Official Records Book 4609, Page 1496 and Official Records Book 4979, Page 1798 of the Public Records of St. Johns County, Florida. (blanket in nature)

- LEGEND**
- DENOTES SET P.R.M., 4"x4" C.M. STAMPED L.B.#3624, UNLESS OTHERWISE NOTED
 - DENOTES FOUND P.R.M., 4"x4" C.M. STAMPED L.B.#3624, UNLESS OTHERWISE NOTED
 - DENOTES P.C.P., STAMPED L.B.#3624, PERMANENT REFERENCE MONUMENT
 - CONCRETE MONUMENT
 - PERMANENT CONTROL POINT
 - LICENSED BUSINESS
 - R RADIUS
 - △ CENTRAL ANGLE
 - △ ARC LENGTH
 - CB CHORD BEARING
 - CH CHORD DISTANCE
 - P.C. POINT OF CURVATURE
 - P.T. POINT OF TANGENCY
 - P.C.C. POINT OF COMPOUND CURVATURE
 - P.R.C. POINT OF REVERSE CURVATURE
 - (NR) NON-RADIAL
 - CI TABULATED CURVE DATA
 - LI TABULATED LINE DATA
 - R/W RIGHT OF WAY
 - C/L CENTERLINE
 - M.B. MAP BOOK
 - P.C. PAGE
 - O.R.B. OFFICIAL RECORDS BOOK
 - E.S.M.T. EASEMENT
 - NAVD NORTH AMERICAN VERTICAL DATUM
 - MATCHLINE
 - ③ SHEET REFERENCE NUMBER



JEA DIMENSION TABLE	
"A"	10'
"B"	5'

TYPICAL 10'x10' JEA EQUIPMENT EASEMENT



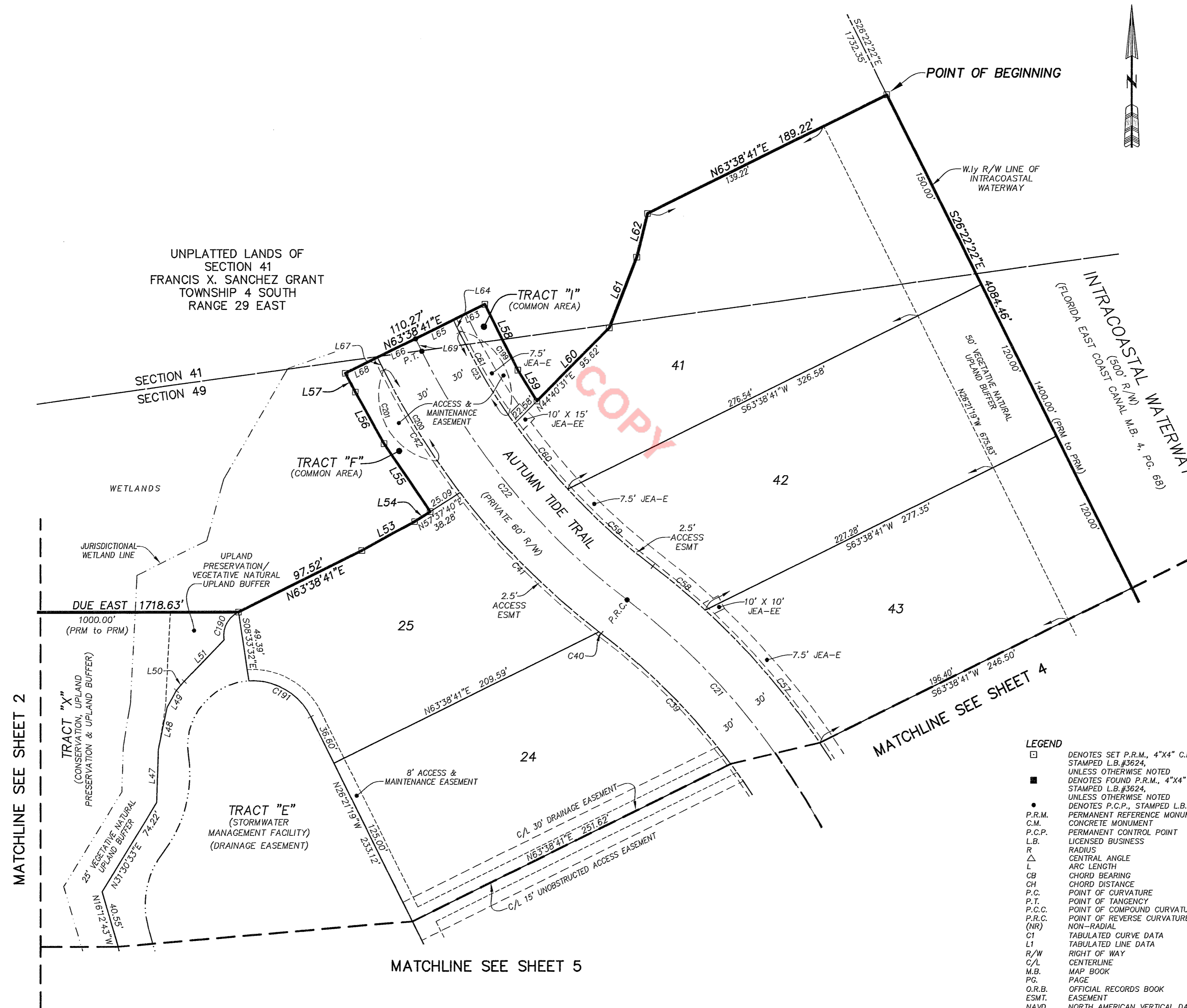
PREPARED BY:
ETM SURVEYING & MAPPING, INC.
 14775 OLD ST. AUGUSTINE ROAD
 JACKSONVILLE, FL 32258 (904) 642-8550
 CERTIFICATE OF AUTHORIZATION NO. L.B. 3624

RIVER LANDING AT NOCATEE PHASE 1

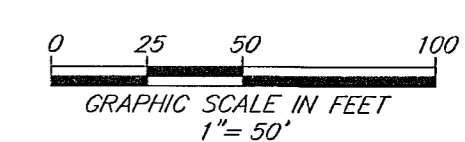
BEING A REPLAT OF A PORTION OF SUMMIT VIEW AND TRACTS "H", "J" AND "S" AS DEPICTED ON TWENTY MILE AT NOCATEE PHASE 5B, A PLAT RECORDED IN MAP BOOK 91, PAGES 44 THROUGH 57 OF THE PUBLIC RECORDS OF ST. JOHNS COUNTY, FLORIDA, TOGETHER WITH A PORTION OF SECTION 41 OF THE FRANCIS X. SANCHEZ GRANT, SECTION 49 OF THE PEDRO R. DECALA GRANT, SECTION 51 OF THE BEN CHAIRES GRANT, SECTION 65 OF THE SABATE OR CHAIRES GRANT, SECTION 66 OF THE PAUL SABATE GRANT, SECTION 67 OF THE SABATE OR DECALA GRANT AND SECTION 68 OF THE SABATE OR SANCHEZ GRANT, ALL LYING IN TOWNSHIP 4 SOUTH, RANGE 29 EAST OF SAID COUNTY.

CURVE TABLE					
CURVE	RADIUS	CENTRAL ANGLE	ARC LENGTH	CHORD BEARING	CHORD DISTANCE
C21	500.00'	26°23'59"	230.38'	N39°33'18"W	228.35'
C22	500.00'	26°23'59"	230.38'	N39°33'18"W	228.35'
C23	470.00'	8°18'51"	68.20'	S30°30'45"E	68.14'
C39	470.00'	15°52'36"	130.24'	N44°49'00"W	129.82'
C40	530.00'	0°13'28"	2.08'	S52°38'34"E	2.08'
C41	530.00'	15°06'13"	139.71'	S44°58'44"E	139.31'
C42	530.00'	11°04'18"	102.42'	S31°53'28"E	102.26'
C57	530.00'	13°25'34"	124.20'	N40°47'23"W	123.91'
C58	530.00'	5°15'08"	48.58'	N50°07'44"W	48.57'
C59	470.00'	9°54'29"	81.28'	S47°48'04"E	81.17'
C60	470.00'	7°17'16"	59.78'	S39°12'11"E	59.74'
C61	470.00'	9°12'14"	75.50'	S30°57'26"E	75.42'
C190	19.00'	72°12'13"	23.94'	S27°32'34"W	22.39'
C191	46.00'	67°04'42"	53.85'	N59°53'40"W	50.83'
C199	47.00'	95°35'13"	78.41'	N30°25'25"W	69.63'
C200	530.00'	8°06'14"	74.96'	S30°24'26"E	74.90'
C201	47.00'	105°39'05"	86.67'	S30°24'26"E	74.90'

LINE TABLE		
LINE	BEARING	LENGTH
L47	N01°49'51"E	37.26'
L48	N11°33'16"E	30.49'
L49	N29°05'58"E	13.70'
L50	N40°04'34"E	8.48'
L51	N43°40'56"E	40.60'
L53	N60°57'02"E	42.55'
L54	N57°37'40"E	13.19'
L55	N34°12'08"W	58.03'
L56	N29°02'34"W	41.85'
L57	N27°29'48"W	15.01'
L58	S26°21'19"E	52.11'
L59	S31°43'10"E	25.72'
L60	N44°40'31"E	73.04'
L61	N21°10'30"E	53.61'
L62	N13°46'34"E	32.01'
L63	S63°38'41"W	25.00'
L64	S26°21'19"E	9.88'
L65	S63°38'41"W	30.00'
L66	S63°38'41"W	30.00'
L67	N26°21'19"W	9.88'
L68	S63°38'41"W	25.27'
L69	N26°21'19"W	9.88'



- LEGEND**
- DENOTES SET P.R.M., 4"X4" C.M. STAMPED L.B.#3624, UNLESS OTHERWISE NOTED
 - DENOTES FOUND P.R.M., 4"X4" C.M. STAMPED L.B.#3624, UNLESS OTHERWISE NOTED
 - DENOTES P.C.P., STAMPED L.B.#3624
 - P.R.M. PERMANENT REFERENCE MONUMENT
 - C.M. CONCRETE MONUMENT
 - P.C.P. PERMANENT CONTROL POINT
 - L.B. LICENSED BUSINESS
 - R RADIUS
 - Δ CENTRAL ANGLE
 - L ARC LENGTH
 - CB CHORD BEARING
 - CH CHORD DISTANCE
 - P.C. POINT OF CURVATURE
 - P.T. POINT OF TANGENCY
 - P.C.C. POINT OF COMPOUND CURVATURE
 - P.R.C. POINT OF REVERSE CURVATURE
 - (NR) NON-RADIAL
 - C1 TABULATED CURVE DATA
 - L1 TABULATED LINE DATA
 - R/W RIGHT OF WAY
 - C/L CENTERLINE
 - M.B. MAP BOOK
 - PG. PAGE
 - O.R.B. OFFICIAL RECORDS BOOK
 - ESMT. EASEMENT
 - NAVD. NORTH AMERICAN VERTICAL DATUM
 - MATCHLINE MATCHLINE
 - ③ SHEET REFERENCE NUMBER



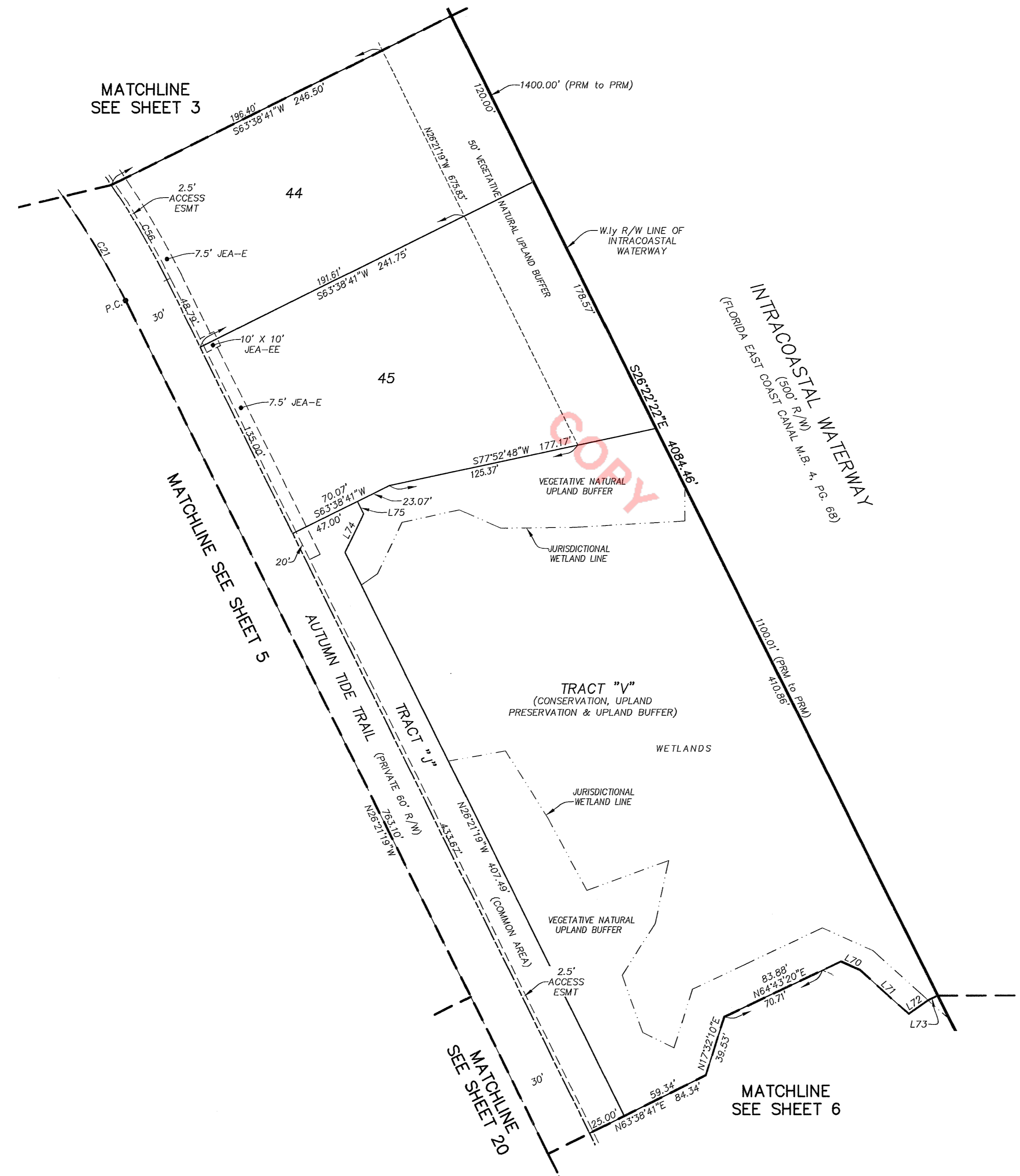
PREPARED BY:
ETM SURVEYING & MAPPING, INC.
 14775 OLD ST. AUGUSTINE ROAD
 JACKSONVILLE, FL 32258 (904) 642-8550
 CERTIFICATE OF AUTHORIZATION NO. L.B. 3624

RIVER LANDING AT NOCATEE PHASE 1

BEING A REPLAT OF A PORTION OF SUMMIT VIEW AND TRACTS "H", "J" AND "S" AS DEPICTED ON TWENTY MILE AT NOCATEE PHASE 5B, A PLAT RECORDED IN MAP BOOK 91, PAGES 44 THROUGH 57 OF THE PUBLIC RECORDS OF ST. JOHNS COUNTY, FLORIDA, TOGETHER WITH A PORTION OF SECTION 41 OF THE FRANCIS X. SANCHEZ GRANT, SECTION 49 OF THE PEDRO R. DECALA GRANT, SECTION 51 OF THE BEN CHAIRES GRANT, SECTION 65 OF THE SABATE OR CHAIRES GRANT, SECTION 66 OF THE PAUL SABATE GRANT, SECTION 67 OF THE SABATE OR DECALA GRANT AND SECTION 68 OF THE SABATE OR SANCHEZ GRANT, ALL LYING IN TOWNSHIP 4 SOUTH, RANGE 29 EAST OF SAID COUNTY.

MAP BOOK 110 PAGE 76

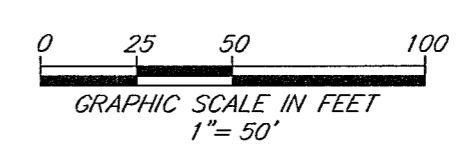
SHEET 4 OF 22 SHEETS
SEE SHEET 2 FOR NOTES



CURVE TABLE					
CURVE	RADIUS	CENTRAL ANGLE	ARC LENGTH	CHORD BEARING	CHORD DISTANCE
C21	500.00'	26°23'59"	230.38'	N39°33'18"W	228.35'
C56	530.00'	7°43'17"	71.42'	N30°12'57"W	71.37'

LINE TABLE		
LINE	BEARING	LENGTH
L70	S65°54'49"E	13.62'
L71	S47°47'35"E	42.36'
L72	N55°11'55"E	15.40'
L73	N63°37'38"E	6.93'
L74	N25°28'53"E	27.98'
L75	N26°21'19"W	8.88'

- LEGEND**
- DENOTES SET P.R.M., 4"x4" C.M. STAMPED L.B.#3624, UNLESS OTHERWISE NOTED
 - DENOTES FOUND P.R.M., 4"x4" C.M. STAMPED L.B.#3624, UNLESS OTHERWISE NOTED
 - DENOTES P.C.P., STAMPED L.B.#3624, UNLESS OTHERWISE NOTED
 - P.R.M. PERMANENT REFERENCE MONUMENT
 - C.M. CONCRETE MONUMENT
 - P.C.P. PERMANENT CONTROL POINT
 - L.B. LICENSED BUSINESS
 - R RADIUS
 - Δ CENTRAL ANGLE
 - L ARC LENGTH
 - CB CHORD BEARING
 - CH CHORD DISTANCE
 - P.C. POINT OF CURVATURE
 - P.T. POINT OF TANGENCY
 - P.C.C. POINT OF COMPOUND CURVATURE
 - P.R.C. POINT OF REVERSE CURVATURE
 - (NR) NON-RADIAL
 - CI TABULATED CURVE DATA
 - L1 TABULATED LINE DATA
 - R/W RIGHT OF WAY
 - C/L CENTERLINE
 - M.B. MAP BOOK
 - P.G. PAGE
 - O.R.B. OFFICIAL RECORDS BOOK
 - ESMT. EASEMENT
 - NAVD NORTH AMERICAN VERTICAL DATUM
 - ③ MATCHLINE
 - ④ SHEET REFERENCE NUMBER



PREPARED BY:
ETM SURVEYING & MAPPING, INC.
14775 OLD ST. AUGUSTINE ROAD
JACKSONVILLE, FL 32258 (904) 642-8550
CERTIFICATE OF AUTHORIZATION NO. L.B. 3624

RIVER LANDING AT NOCATEE PHASE 1

BEING A REPLAT OF A PORTION OF SUMMIT VIEW AND TRACTS "H", "J" AND "S" AS DEPICTED ON TWENTY MILE AT NOCATEE PHASE 5B, A PLAT RECORDED IN MAP BOOK 91, PAGES 44 THROUGH 57 OF THE PUBLIC RECORDS OF ST. JOHNS COUNTY, FLORIDA, TOGETHER WITH A PORTION OF SECTION 41 OF THE FRANCIS X. SANCHEZ GRANT, SECTION 49 OF THE PEDRO R. DECALA GRANT, SECTION 51 OF THE BEN CHAIRES GRANT, SECTION 65 OF THE SABATE OR CHAIRES GRANT, SECTION 66 OF THE PAUL SABATE GRANT, SECTION 67 OF THE SABATE OR DECALA GRANT AND SECTION 68 OF THE SABATE OR SANCHEZ GRANT, ALL LYING IN TOWNSHIP 4 SOUTH, RANGE 29 EAST OF SAID COUNTY.

MAP BOOK 110 PAGE 77

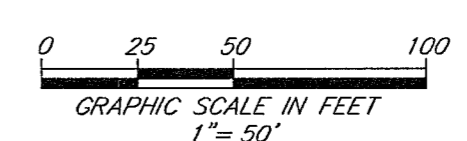
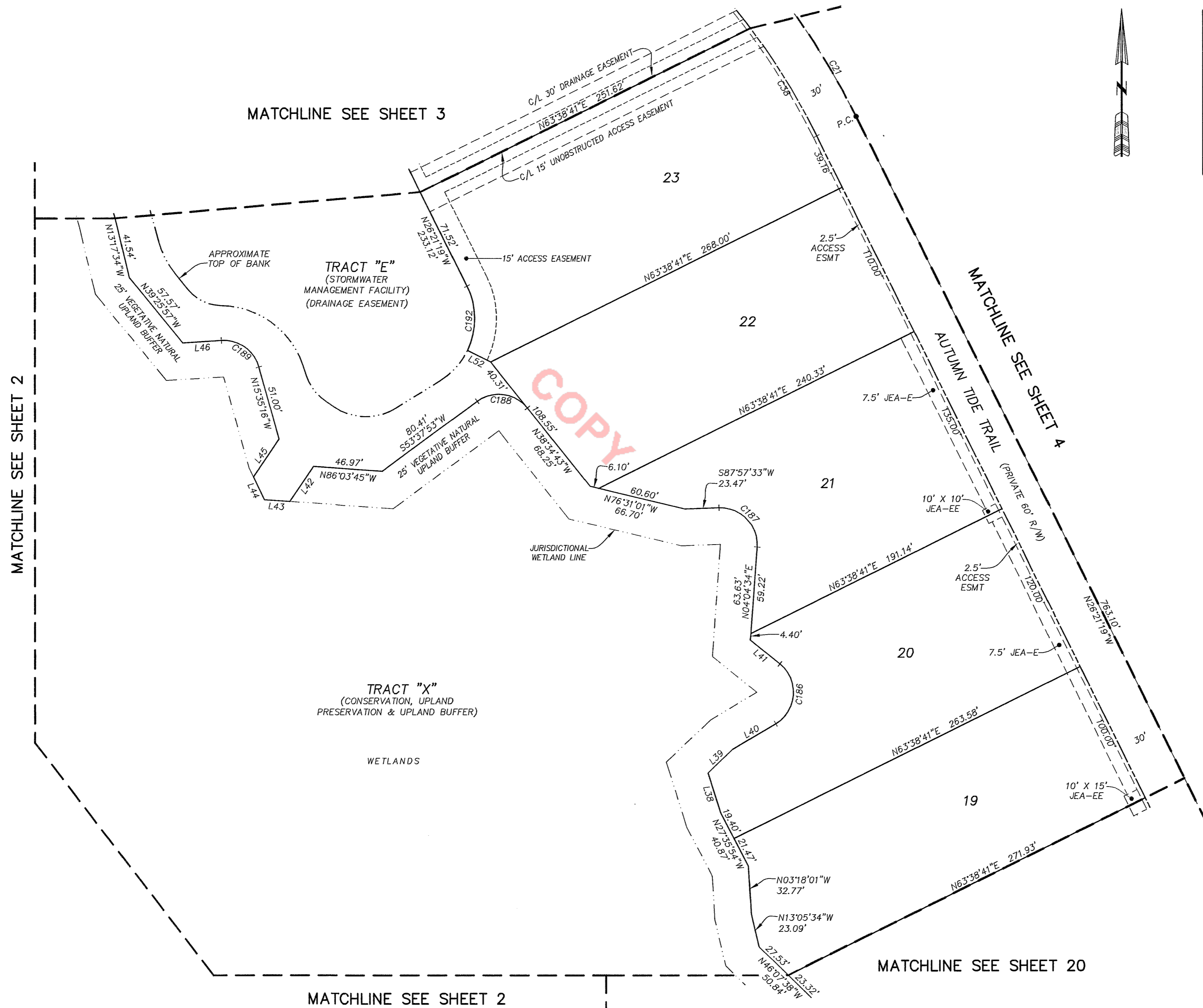
SHEET 5 OF 22 SHEETS

SEE SHEET 2 FOR NOTES

CURVE TABLE					
CURVE	RADIUS	CENTRAL ANGLE	ARC LENGTH	CHORD BEARING	CHORD DISTANCE
C21	500.00'	26°23'59"	230.38'	N39°33'18"W	228.35'
C38	470.00'	10°31'24"	86.32'	N31°37'01"W	86.20'
C186	25.00'	109°54'25"	47.96'	N04°05'05"E	40.93'
C187	25.00'	96°07'01"	41.94'	N43°58'57"W	37.19'
C188	25.00'	87°47'25"	38.31'	N82°28'25"W	34.67'
C189	25.00'	77°54'26"	33.99'	N54°32'29"W	31.43'
C192	50.00'	52°10'13"	45.53'	N00°16'12"W	43.97'

LINE TABLE		
LINE	BEARING	LENGTH
L38	N17°34'47"W	28.77'
L39	N46°37'36"E	23.39'
L40	N59°02'17"E	33.97'
L41	N50°52'07"W	25.84'
L42	S34°06'10"W	28.92'
L43	N86°03'45"W	17.36'
L44	N25°43'57"W	17.34'
L45	N34°06'09"E	31.19'
L46	S86°30'18"W	26.47'
L52	N64°11'06"W	17.71'

- LEGEND**
- DENOTES SET P.R.M., 4"x4" C.M. STAMPED L.B.#3624, UNLESS OTHERWISE NOTED
 - DENOTES FOUND P.R.M., 4"x4" C.M. STAMPED L.B.#3624, UNLESS OTHERWISE NOTED
 - DENOTES P.C.P., STAMPED L.B.#3624, UNLESS OTHERWISE NOTED
 - P.R.M. PERMANENT REFERENCE MONUMENT
 - C.M. CONCRETE MONUMENT
 - P.C.P. PERMANENT CONTROL POINT
 - L.B. LICENSED BUSINESS
 - R RADIUS
 - ∠ CENTRAL ANGLE
 - L ARC LENGTH
 - CB CHORD BEARING
 - CH CHORD DISTANCE
 - P.C. POINT OF CURVATURE
 - P.T. POINT OF TANGENCY
 - P.C.C. POINT OF COMPOUND CURVATURE
 - P.R.C. POINT OF REVERSE CURVATURE (NR)
 - CI TABULATED CURVE DATA
 - L1 TABULATED LINE DATA
 - R/W RIGHT OF WAY
 - C/L CENTERLINE
 - M.B. MAP BOOK
 - PG. PAGE
 - O.R.B. OFFICIAL RECORDS BOOK
 - ESMT. EASEMENT
 - NAVD NORTH AMERICAN VERTICAL DATUM
 - MATCHLINE
 - ③ SHEET REFERENCE NUMBER

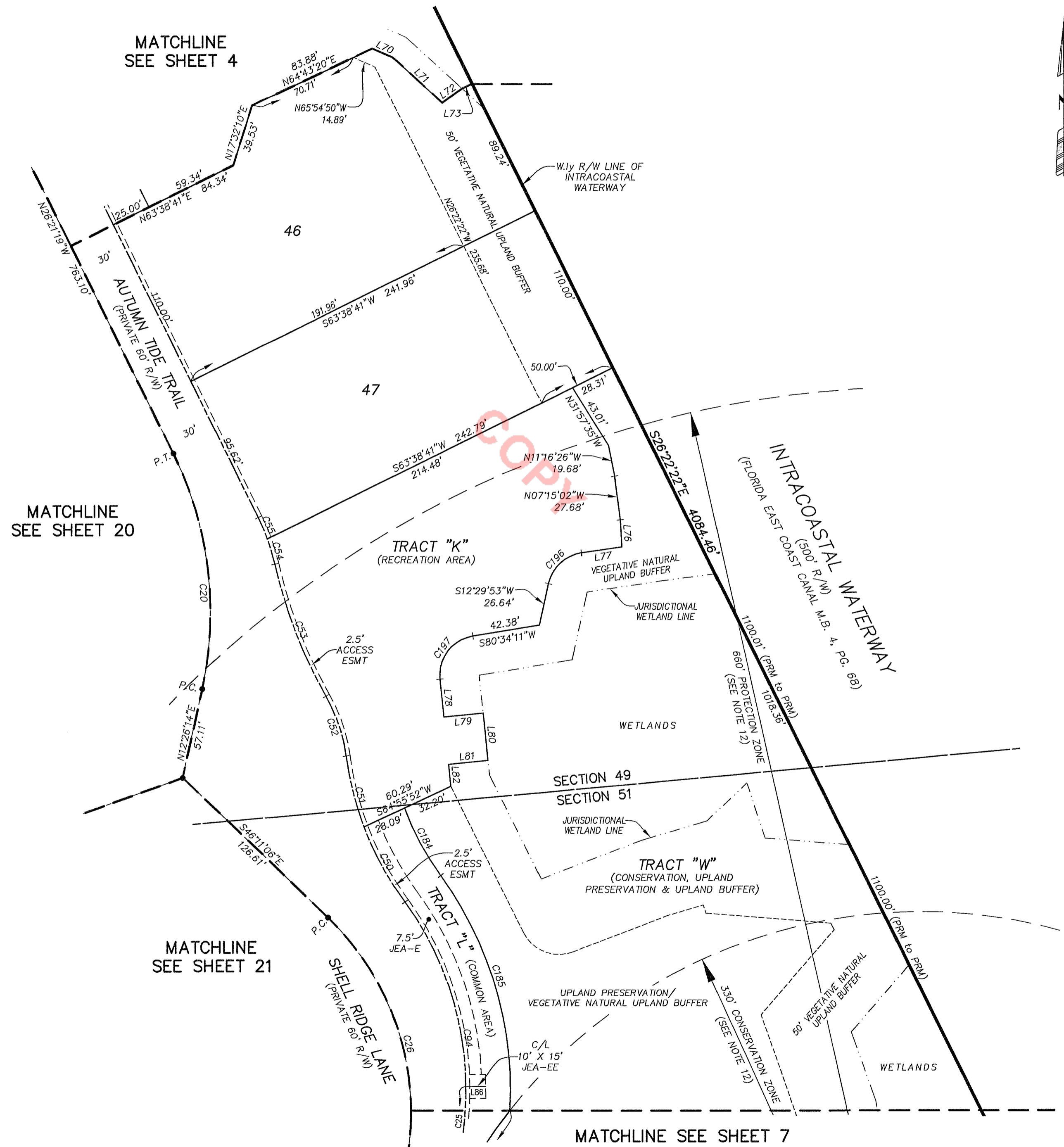


PREPARED BY:
ETM SURVEYING & MAPPING, INC.
 14775 OLD ST. AUGUSTINE ROAD
 JACKSONVILLE, FL 32258 (904) 642-8550
 CERTIFICATE OF AUTHORIZATION NO. L.B. 3624

RIVER LANDING AT NOCATEE PHASE 1

BEING A REPLAT OF A PORTION OF SUMMIT VIEW AND TRACTS "H", "J" AND "S" AS DEPICTED ON TWENTY MILE AT NOCATEE PHASE 5B, A PLAT RECORDED IN MAP BOOK 91, PAGES 44 THROUGH 57 OF THE PUBLIC RECORDS OF ST. JOHNS COUNTY, FLORIDA, TOGETHER WITH A PORTION OF SECTION 41 OF THE FRANCIS X. SANCHEZ GRANT, SECTION 49 OF THE PEDRO R. DECALA GRANT, SECTION 51 OF THE BEN CHAIRES GRANT, SECTION 65 OF THE SABATE OR CHAIRES GRANT, SECTION 66 OF THE PAUL SABATE GRANT, SECTION 67 OF THE SABATE OR DECALA GRANT AND SECTION 68 OF THE SABATE OR SANCHEZ GRANT, ALL LYING IN TOWNSHIP 4 SOUTH, RANGE 29 EAST OF SAID COUNTY.

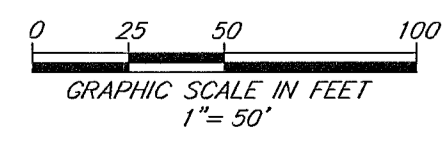
SEE SHEET 2 FOR NOTES



CURVE TABLE					
CURVE	RADIUS	CENTRAL ANGLE	ARC LENGTH	CHORD BEARING	CHORD DISTANCE
C20	225.00'	38°47'33"	152.34'	N06°57'33"W	149.44'
C25	200.00'	18°42'15"	65.29'	N08°48'04"E	65.00'
C26	170.00'	64°20'17"	190.89'	S14°00'57"E	181.02'
C50	200.00'	15°23'47"	53.74'	S28°29'04"E	53.58'
C51	200.00'	13°10'48"	46.01'	S14°11'46"E	45.91'
C52	103.92'	22°07'46"	40.14'	N18°40'15"W	39.89'
C53	300.00'	17°03'34"	89.32'	S21°12'21"E	88.99'
C54	130.00'	7°19'42"	16.63'	N16°20'24"W	16.62'
C55	130.00'	6°21'04"	14.41'	N23°10'47"W	14.40'
C94	200.00'	54°20'08"	189.67'	N09°00'53"W	182.64'
C184	172.00'	16°05'43"	48.32'	S28°08'06"E	48.16'
C185	228.00'	39°28'56"	157.11'	N16°26'29"W	154.02'
C196	25.00'	69°16'55"	30.23'	S47°08'20"W	28.42'
C197	25.00'	86°22'16"	37.69'	S37°23'03"W	34.22'

LINE TABLE		
LINE	BEARING	LENGTH
L70	S65°54'49"E	13.62'
L71	S47°47'35"E	42.36'
L72	N55°11'55"E	15.40'
L73	N63°37'38"E	6.93'
L76	N03°32'04"W	17.12'
L77	S81°46'47"W	25.78'
L78	S05°48'06"E	23.91'
L79	N84°11'54"E	25.00'
L80	S05°48'06"E	30.00'
L81	S84°11'54"W	25.00'
L82	S05°48'06"E	13.81'
L86	N89°26'57"E	12.50'

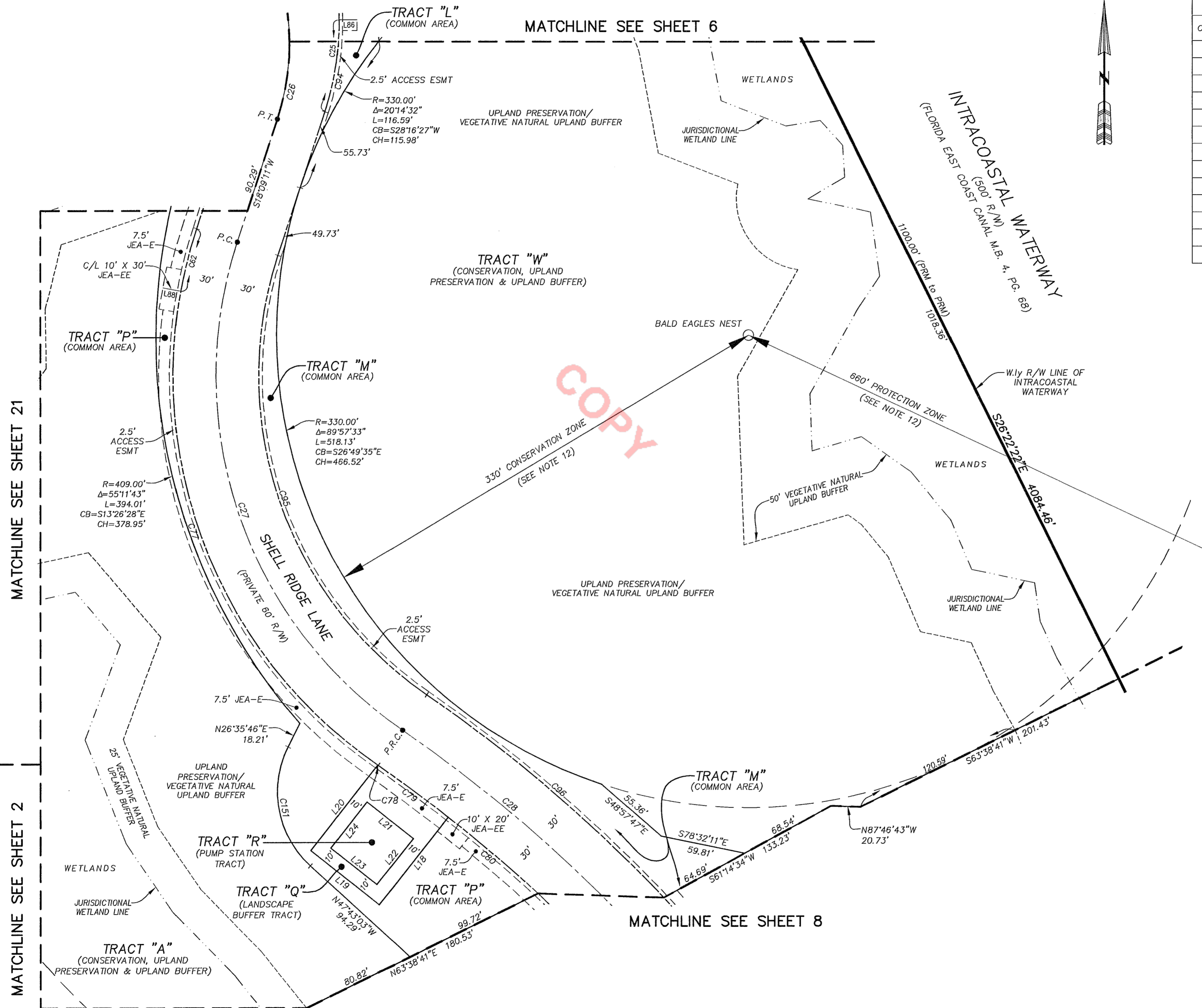
- LEGEND**
- DENOTES SET P.R.M., 4"X4" C.M. STAMPED L.B.#3624, UNLESS OTHERWISE NOTED
 - DENOTES FOUND P.R.M., 4"X4" C.M. STAMPED L.B.#3624, UNLESS OTHERWISE NOTED
 - DENOTES P.C.P., STAMPED L.B.#3624, UNLESS OTHERWISE NOTED
 - P.R.M. PERMANENT REFERENCE MONUMENT
 - C.M. CONCRETE MONUMENT
 - P.C.P. PERMANENT CONTROL POINT
 - L.B. LICENSED BUSINESS
 - R RADIUS
 - Δ CENTRAL ANGLE
 - L ARC LENGTH
 - CB CHORD BEARING
 - CH CHORD DISTANCE
 - P.C. POINT OF CURVATURE
 - P.T. POINT OF TANGENCY
 - P.C.C. POINT OF COMPOUND CURVATURE
 - P.R.C. POINT OF REVERSE CURVATURE
 - (NR) NON-RADIAL
 - CI TABULATED CURVE DATA
 - LI TABULATED LINE DATA
 - R/W RIGHT OF WAY
 - C/L CENTERLINE
 - M.B. MAP BOOK
 - PG. PAGE
 - O.R.B. OFFICIAL RECORDS BOOK
 - ESMT. EASEMENT
 - NAVD NORTH AMERICAN VERTICAL DATUM
 - MATCHLINE
 - ③ SHEET REFERENCE NUMBER



PREPARED BY:
ETM SURVEYING & MAPPING, INC.
 14775 OLD ST. AUGUSTINE ROAD
 JACKSONVILLE, FL 32258 (904) 642-8550
 CERTIFICATE OF AUTHORIZATION NO. L.B. 3624

RIVER LANDING AT NOCATEE PHASE 1

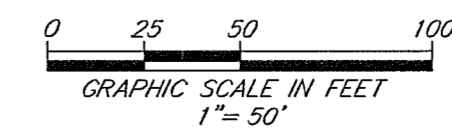
BEING A REPLAT OF A PORTION OF SUMMIT VIEW AND TRACTS "H", "J" AND "S" AS DEPICTED ON TWENTY MILE AT NOCATEE PHASE 5B, A PLAT RECORDED IN MAP BOOK 91, PAGES 44 THROUGH 57 OF THE PUBLIC RECORDS OF ST. JOHNS COUNTY, FLORIDA, TOGETHER WITH A PORTION OF SECTION 41 OF THE FRANCIS X. SANCHEZ GRANT, SECTION 49 OF THE PEDRO R. DECALA GRANT, SECTION 51 OF THE BEN CHAIRES GRANT, SECTION 65 OF THE SABATE OR CHAIRES GRANT, SECTION 66 OF THE PAUL SABATE GRANT, SECTION 67 OF THE SABATE OR DECALA GRANT AND SECTION 68 OF THE SABATE OR SANCHEZ GRANT, ALL LYING IN TOWNSHIP 4 SOUTH, RANGE 29 EAST OF SAID COUNTY.



CURVE TABLE					
CURVE	RADIUS	CENTRAL ANGLE	ARC LENGTH	CHORD BEARING	CHORD DISTANCE
C25	200.00'	18°42'15"	65.29'	N08°48'04"E	65.00'
C26	170.00'	64°20'17"	190.89'	S14°00'57"E	181.02'
C27	300.00'	73°43'25"	386.02'	S18°42'31"E	359.93'
C28	1001.00'	29°12'55"	510.41'	S40°57'46"E	504.90'
C62	330.00'	7°49'09"	45.03'	S14°14'37"W	45.00'
C77	330.00'	73°40'08"	424.30'	S18°40'53"E	395.67'
C78	330.00'	0°03'17"	0.32'	S55°32'35"E	0.32'
C79	971.00'	3°35'01"	60.73'	N53°46'43"W	60.72'
C80	971.00'	4°51'19"	82.28'	N49°33'34"W	82.26'
C94	200.00'	54°20'08"	189.67'	N09°00'53"W	182.64'
C95	270.00'	73°43'25"	347.41'	S18°42'31"E	323.94'
C96	1031.00'	12°08'21"	218.44'	N49°30'03"W	218.03'
C151	70.00'	74°18'49"	90.79'	S10°33'39"E	84.56'

LINE TABLE		
LINE	BEARING	LENGTH
L18	S38°12'47"W	77.98'
L19	N51°47'13"W	61.00'
L20	N38°12'47"E	75.85'
L21	S51°47'13"E	41.00'
L22	S38°12'47"W	41.00'
L23	N51°47'13"W	41.00'
L24	N38°12'47"E	41.00'
L86	N89°26'57"E	12.50'
L88	N79°39'58"W	12.50'

- LEGEND**
- DENOTES SET P.R.M., 4"x4" C.M. STAMPED L.B.#3624, UNLESS OTHERWISE NOTED
 - DENOTES FOUND P.R.M., 4"x4" C.M. STAMPED L.B.#3624, UNLESS OTHERWISE NOTED
 - DENOTES P.C.P., STAMPED L.B.#3624, UNLESS OTHERWISE NOTED
 - P.R.M. PERMANENT REFERENCE MONUMENT
 - C.M. CONCRETE MONUMENT
 - P.C.P. PERMANENT CONTROL POINT
 - L.B. LICENSED BUSINESS
 - R RADIUS
 - Δ CENTRAL ANGLE
 - L ARC LENGTH
 - CB CHORD BEARING
 - CH CHORD DISTANCE
 - P.C. POINT OF CURVATURE
 - P.T. POINT OF TANGENCY
 - P.C.C. POINT OF COMPOUND CURVATURE
 - P.R.C. POINT OF REVERSE CURVATURE
 - (NR) NON-RADIAL
 - CI TABULATED CURVE DATA
 - LI TABULATED LINE DATA
 - R/W RIGHT OF WAY
 - C/L CENTERLINE
 - M.B. MAP BOOK
 - P.G. PAGE
 - O.R.B. OFFICIAL RECORDS BOOK
 - ESMT. EASEMENT
 - NAVD NORTH AMERICAN VERTICAL DATUM
 - MATCHLINE
 - ③ SHEET REFERENCE NUMBER

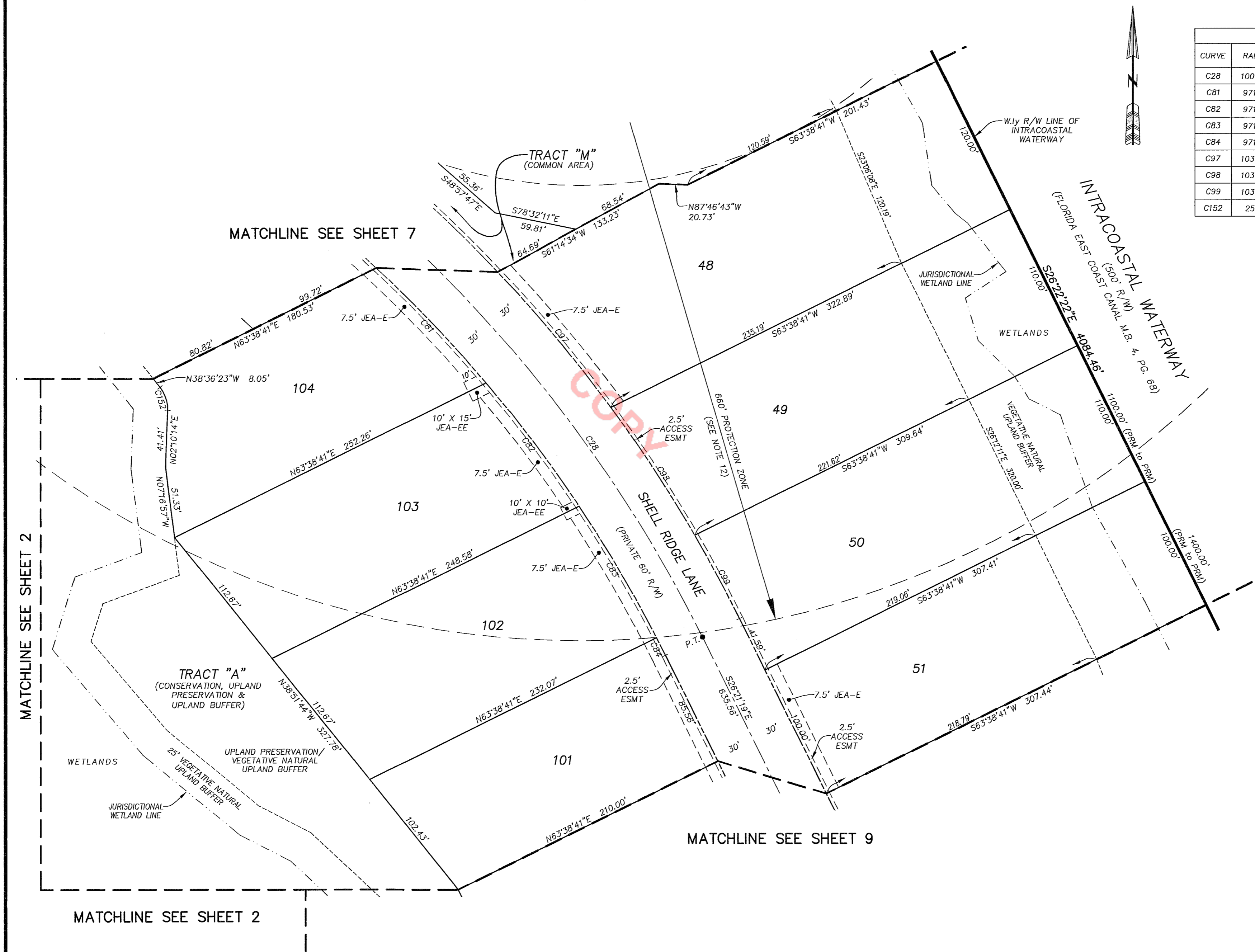


PREPARED BY:
ETM SURVEYING & MAPPING, INC.
14775 OLD ST. AUGUSTINE ROAD
JACKSONVILLE, FL 32258 (904) 642-8550
CERTIFICATE OF AUTHORIZATION NO. L.B. 3624

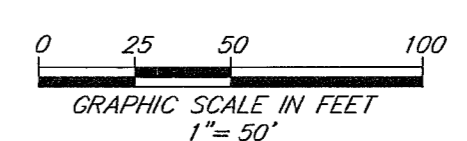
RIVER LANDING AT NOCATEE PHASE 1

BEING A REPLAT OF A PORTION OF SUMMIT VIEW AND TRACTS "H", "J" AND "S" AS DEPICTED ON TWENTY MILE AT NOCATEE PHASE 5B, A PLAT RECORDED IN MAP BOOK 91, PAGES 44 THROUGH 57 OF THE PUBLIC RECORDS OF ST. JOHNS COUNTY, FLORIDA, TOGETHER WITH A PORTION OF SECTION 41 OF THE FRANCIS X. SANCHEZ GRANT, SECTION 49 OF THE PEDRO R. DECALA GRANT, SECTION 51 OF THE BEN CHAIRES GRANT, SECTION 65 OF THE SABATE OR CHAIRES GRANT, SECTION 66 OF THE PAUL SABATE GRANT, SECTION 67 OF THE SABATE OR DECALA GRANT AND SECTION 68 OF THE SABATE OR SANCHEZ GRANT, ALL LYING IN TOWNSHIP 4 SOUTH, RANGE 29 EAST OF SAID COUNTY.

CURVE TABLE					
CURVE	RADIUS	CENTRAL ANGLE	ARC LENGTH	CHORD BEARING	CHORD DISTANCE
C28	1001.00'	29°12'55"	510.41'	S40°57'46"E	504.90'
C81	971.00'	6°48'18"	115.33'	N43°43'45"W	115.26'
C82	971.00'	6°36'31"	112.00'	N37°01'21"W	111.93'
C83	971.00'	6°30'40"	110.34'	N30°27'45"W	110.28'
C84	971.00'	0°51'07"	14.44'	N26°46'52"W	14.44'
C97	1031.00'	7°06'40"	127.96'	N39°52'32"W	127.88'
C98	1031.00'	6°09'37"	110.85'	N33°14'24"W	110.80'
C99	1031.00'	3°48'16"	68.46'	N28°15'27"W	68.45'
C152	25.00'	40°46'37"	17.79'	N18°13'05"W	17.42'



- LEGEND**
- DENOTES SET P.R.M., 4"x4" C.M. STAMPED L.B.#3624, UNLESS OTHERWISE NOTED
 - DENOTES FOUND P.R.M., 4"x4" C.M. STAMPED L.B.#3624, UNLESS OTHERWISE NOTED
 - DENOTES P.C.P., STAMPED L.B.#3624, PERMANENT REFERENCE MONUMENT
 - P.R.M. CONCRETE MONUMENT
 - C.M. PERMANENT CONTROL POINT
 - P.C.P. LICENSED BUSINESS
 - L.B. RADIUS
 - R. CENTRAL ANGLE
 - △ ARC LENGTH
 - L. CHORD BEARING
 - CB CHORD DISTANCE
 - CH POINT OF CURVATURE
 - P.C. POINT OF TANGENCY
 - P.T. POINT OF COMPOUND CURVATURE
 - P.C.C. POINT OF REVERSE CURVATURE
 - P.R.C. NON-RADIAL
 - (NR) TABULATED CURVE DATA
 - C1 TABULATED LINE DATA
 - L1 RIGHT OF WAY
 - R/W CENTERLINE
 - C/L MAP BOOK
 - M.B. PAGE
 - P.G. OFFICIAL RECORDS BOOK
 - O.R.B. EASEMENT
 - ESMT. NAVD NORTH AMERICAN VERTICAL DATUM
 - MATCHLINE
 - ③ SHEET REFERENCE NUMBER



PREPARED BY:
ETM SURVEYING & MAPPING, INC.
 14775 OLD ST. AUGUSTINE ROAD
 JACKSONVILLE, FL 32258 (904) 642-8550
 CERTIFICATE OF AUTHORIZATION NO. L.B. 3624

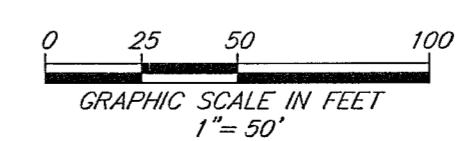
RIVER LANDING AT NOCATEE PHASE 1

BEING A REPLAT OF A PORTION OF SUMMIT VIEW AND TRACTS "H", "J" AND "S" AS DEPICTED ON TWENTY MILE AT NOCATEE PHASE 5B, A PLAT RECORDED IN MAP BOOK 91, PAGES 44 THROUGH 57 OF THE PUBLIC RECORDS OF ST. JOHNS COUNTY, FLORIDA, TOGETHER WITH A PORTION OF SECTION 41 OF THE FRANCIS X. SANCHEZ GRANT, SECTION 49 OF THE PEDRO R. DECALA GRANT, SECTION 51 OF THE BEN CHAIRES GRANT, SECTION 65 OF THE SABATE OR CHAIRES GRANT, SECTION 66 OF THE PAUL SABATE GRANT, SECTION 67 OF THE SABATE OR DECALA GRANT AND SECTION 68 OF THE SABATE OR SANCHEZ GRANT, ALL LYING IN TOWNSHIP 4 SOUTH, RANGE 29 EAST OF SAID COUNTY.



- LEGEND**
- DENOTES SET P.R.M., 4"x4" C.M. STAMPED L.B.#3624, UNLESS OTHERWISE NOTED
 - DENOTES FOUND P.R.M., 4"x4" C.M. STAMPED L.B.#3624, UNLESS OTHERWISE NOTED
 - DENOTES P.C.P., STAMPED L.B.#3624, UNLESS OTHERWISE NOTED
 - P.R.M. PERMANENT REFERENCE MONUMENT
 - C.M. CONCRETE MONUMENT
 - P.C.P. PERMANENT CONTROL POINT
 - L.B. LICENSED BUSINESS
 - R RADIUS
 - △ CENTRAL ANGLE
 - L ARC LENGTH
 - CB CHORD BEARING
 - CH CHORD DISTANCE
 - P.C. POINT OF CURVATURE
 - P.T. POINT OF TANGENCY
 - P.C.C. POINT OF COMPOUND CURVATURE
 - P.R.C. POINT OF REVERSE CURVATURE
 - (NR) NON-RADIAL
 - CI TABULATED CURVE DATA
 - LI TABULATED LINE DATA
 - R/W RIGHT OF WAY
 - C/L CENTERLINE
 - M.B. MAP BOOK
 - PG. PAGE
 - O.R.B. OFFICIAL RECORDS BOOK
 - ESMT. EASEMENT
 - NAVD NORTH AMERICAN VERTICAL DATUM
 - MATCHLINE
 - ⑤ SHEET REFERENCE NUMBER

CURVE TABLE					
CURVE	RADIUS	CENTRAL ANGLE	ARC LENGTH	CHORD BEARING	CHORD DISTANCE
C31	1500.00'	11°07'07"	291.09'	S58°05'08"W	290.63'
C85	25.00'	90°00'00"	39.27'	N18°38'41"E	35.36'
C118	1530.00'	1°57'33"	52.32'	S62°39'55"W	52.32'
C119	1530.00'	3°42'31"	99.03'	S59°49'52"W	99.02'
C153	50.00'	30°55'36"	26.99'	S17°15'19"W	26.66'

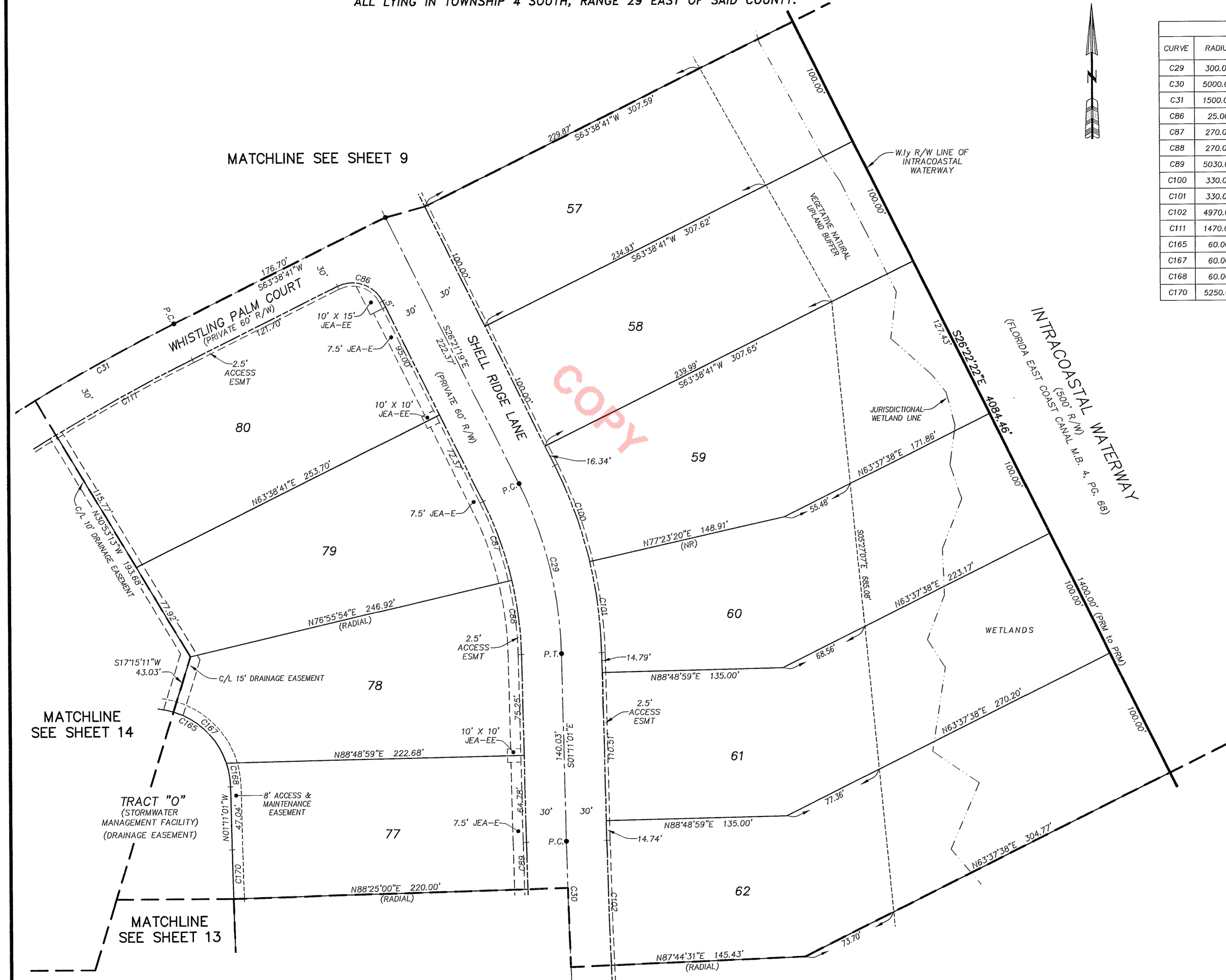


PREPARED BY:
ETM SURVEYING & MAPPING, INC.
 14775 OLD ST. AUGUSTINE ROAD
 JACKSONVILLE, FL 32258 (904) 642-8550
 CERTIFICATE OF AUTHORIZATION NO. L.B. 3624

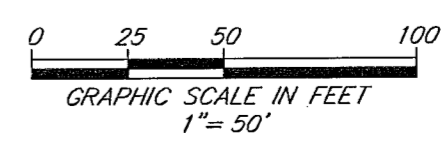
RIVER LANDING AT NOCATEE PHASE 1

BEING A REPLAT OF A PORTION OF SUMMIT VIEW AND TRACTS "H", "J" AND "S" AS DEPICTED ON TWENTY MILE AT NOCATEE PHASE 5B, A PLAT RECORDED IN MAP BOOK 91, PAGES 44 THROUGH 57 OF THE PUBLIC RECORDS OF ST. JOHNS COUNTY, FLORIDA, TOGETHER WITH A PORTION OF SECTION 41 OF THE FRANCIS X. SANCHEZ GRANT, SECTION 49 OF THE PEDRO R. DECALA GRANT, SECTION 51 OF THE BEN CHAIRES GRANT, SECTION 65 OF THE SABATE OR CHAIRES GRANT, SECTION 66 OF THE PAUL SABATE GRANT, SECTION 67 OF THE SABATE OR DECALA GRANT AND SECTION 68 OF THE SABATE OR SANCHEZ GRANT, ALL LYING IN TOWNSHIP 4 SOUTH, RANGE 29 EAST OF SAID COUNTY.

CURVE TABLE					
CURVE	RADIUS	CENTRAL ANGLE	ARC LENGTH	CHORD BEARING	CHORD DISTANCE
C29	300.00'	25°10'18"	131.80'	S13°46'10"E	130.74'
C30	5000.00'	4°07'58"	360.65'	S03°15'00"E	360.57'
C31	1500.00'	11°07'07"	291.09'	S58°05'08"W	290.63'
C86	25.00'	90°00'00"	39.27'	N71°21'19"W	35.36'
C87	270.00'	13°17'13"	62.61'	N19°42'42"W	62.47'
C88	270.00'	11°53'05"	56.01'	N07°07'34"W	55.90'
C89	5030.00'	0°23'59"	35.08'	S01°23'01"E	35.08'
C100	330.00'	13°16'23"	76.45'	N19°43'07"W	76.28'
C101	330.00'	11°53'54"	68.53'	N07°07'58"W	68.41'
C102	4970.00'	1°04'28"	93.20'	S01°43'15"E	93.20'
C111	1470.00'	4°31'54"	116.27'	S61°22'44"W	116.24'
C165	60.00'	123°20'21"	129.16'	N62°51'12"W	105.63'
C167	60.00'	54°22'18"	56.94'	N45°33'39"W	54.83'
C168	60.00'	17°11'29"	18.00'	N09°46'46"W	17.94'
C170	5250.00'	0°23'59"	36.62'	S01°23'01"E	36.62'



- LEGEND**
- DENOTES SET P.R.M., 4"x4" C.M. STAMPED L.B.#3624, UNLESS OTHERWISE NOTED
 - DENOTES FOUND P.R.M., 4"x4" C.M. STAMPED L.B.#3624, UNLESS OTHERWISE NOTED
 - DENOTES P.C.P., STAMPED L.B.#3624, PERMANENT REFERENCE MONUMENT
 - CONCRETE MONUMENT
 - PERMANENT CONTROL POINT
 - L.B. LICENSED BUSINESS
 - R RADIUS
 - △ CENTRAL ANGLE
 - L ARC LENGTH
 - CB CHORD BEARING
 - CH CHORD DISTANCE
 - P.C. POINT OF CURVATURE
 - P.T. POINT OF TANGENCY
 - P.C.C. POINT OF COMPOUND CURVATURE
 - P.R.C. POINT OF REVERSE CURVATURE
 - (NR) NON-RADIAL
 - CI TABULATED CURVE DATA
 - LI TABULATED LINE DATA
 - R/W RIGHT OF WAY
 - C/L CENTERLINE
 - M.B. MAP BOOK
 - P.G. PAGE
 - O.R.B. OFFICIAL RECORDS BOOK
 - ESMT EASEMENT
 - NAVD NORTH AMERICAN VERTICAL DATUM
 - MATCHLINE
 - ③ SHEET REFERENCE NUMBER

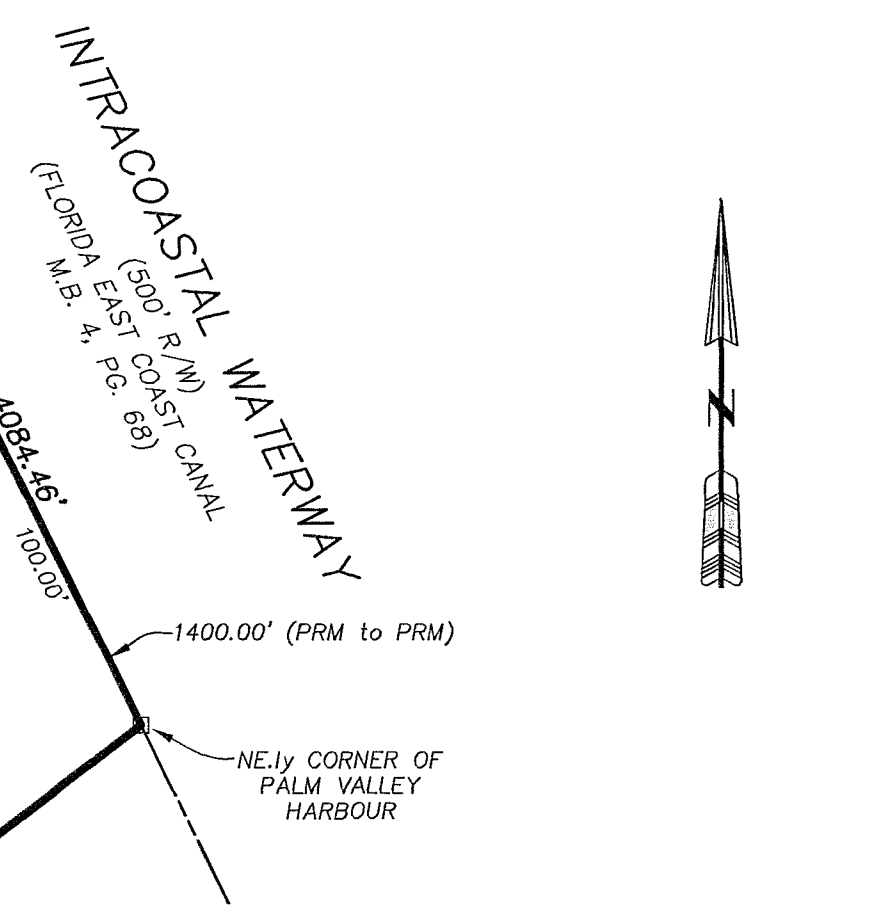


PREPARED BY:
ETM SURVEYING & MAPPING, INC.
 14775 OLD ST. AUGUSTINE ROAD
 JACKSONVILLE, FL 32258 (904) 642-8550
 CERTIFICATE OF AUTHORIZATION NO. L.B. 3624

RIVER LANDING AT NOCATEE PHASE 1

BEING A REPLAT OF A PORTION OF SUMMIT VIEW AND TRACTS "H", "J" AND "S" AS DEPICTED ON TWENTY MILE AT NOCATEE PHASE 5B, A PLAT RECORDED IN MAP BOOK 91, PAGES 44 THROUGH 57 OF THE PUBLIC RECORDS OF ST. JOHNS COUNTY, FLORIDA, TOGETHER WITH A PORTION OF SECTION 41 OF THE FRANCIS X. SANCHEZ GRANT, SECTION 49 OF THE PEDRO R. DECALA GRANT, SECTION 51 OF THE BEN CHAIRES GRANT, SECTION 65 OF THE SABATE OR CHAIRES GRANT, SECTION 66 OF THE PAUL SABATE GRANT, SECTION 67 OF THE SABATE OR DECALA GRANT AND SECTION 68 OF THE SABATE OR SANCHEZ GRANT, ALL LYING IN TOWNSHIP 4 SOUTH, RANGE 29 EAST OF SAID COUNTY.

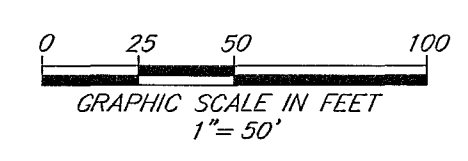
SEE SHEET 2 FOR NOTES



CURVE TABLE

CURVE	RADIUS	CENTRAL ANGLE	ARC LENGTH	CHORD BEARING	CHORD DISTANCE
C30	5000.00'	4°07'58"	360.65'	S03°15'00"E	360.57'
C90	5030.00'	1°14'53"	109.57'	S02°12'26"E	109.56'
C91	5030.00'	1°14'53"	109.57'	S03°27'19"E	109.56'
C92	5030.00'	1°08'05"	99.61'	S04°38'48"E	99.60'
C93	5030.00'	0°06'09"	8.99'	S05°15'55"E	8.99'
C103	4970.00'	1°11'19"	103.11'	S02°51'09"E	103.11'
C104	4970.00'	1°11'19"	103.11'	S04°02'28"E	103.11'
C105	4970.00'	0°40'51"	59.06'	S04°58'34"E	59.06'
C169	5250.00'	3°34'14"	327.16'	S02°58'08"E	327.11'
C171	5250.00'	1°14'53"	114.36'	S02°12'26"E	114.36'
C172	5250.00'	1°14'53"	114.36'	S03°27'19"E	114.36'
C173	5250.00'	0°40'29"	61.83'	S04°25'01"E	61.83'
C174	80.00'	7°33'34"	102.66'	N32°00'32"E	95.76'
C175	80.00'	31°51'40"	44.49'	N11°10'35"E	43.92'
C176	80.00'	41°39'54"	58.18'	N47°56'22"E	56.90'

- LEGEND**
- DENOTES SET P.R.M., 4"x4" C.M. STAMPED L.B.#3624, UNLESS OTHERWISE NOTED.
 - DENOTES FOUND P.R.M., 4"x4" C.M. STAMPED L.B.#3624, UNLESS OTHERWISE NOTED.
 - DENOTES P.C.P., STAMPED L.B.#3624.
 - P.R.M. PERMANENT REFERENCE MONUMENT
 - C.M. CONCRETE MONUMENT
 - P.C.P. PERMANENT CONTROL POINT
 - L.B. LICENSED BUSINESS
 - R. RADIUS
 - ∠ CENTRAL ANGLE
 - L. ARC LENGTH
 - CB. CHORD BEARING
 - CH. CHORD DISTANCE
 - P.C. POINT OF CURVATURE
 - P.T. POINT OF TANGENCY
 - P.C.C. POINT OF COMPOUND CURVATURE
 - P.R.C. POINT OF REVERSE CURVATURE
 - (NR) NON-RADIAL
 - CI. TABULATED CURVE DATA
 - L1. TABULATED LINE DATA
 - R/W. RIGHT OF WAY
 - C/L. CENTERLINE
 - M.B. MAP BOOK
 - PG. PAGE
 - O.R.B. OFFICIAL RECORDS BOOK
 - ESMT. EASEMENT
 - NAVD. NORTH AMERICAN VERTICAL DATUM
 - MATCHLINE
 - ③ SHEET REFERENCE NUMBER



PREPARED BY:
ETM SURVEYING & MAPPING, INC.
14775 OLD ST. AUGUSTINE ROAD
JACKSONVILLE, FL 32258 (904) 642-8550
CERTIFICATE OF AUTHORIZATION NO. L.B. 3624

RIVER LANDING AT NOCATEE PHASE 1

BEING A REPLAT OF A PORTION OF SUMMIT VIEW AND TRACTS "H", "J" AND "S" AS DEPICTED ON TWENTY MILE AT NOCATEE PHASE 5B, A PLAT RECORDED IN MAP BOOK 91, PAGES 44 THROUGH 57 OF THE PUBLIC RECORDS OF ST. JOHNS COUNTY, FLORIDA, TOGETHER WITH A PORTION OF SECTION 41 OF THE FRANCIS X. SANCHEZ GRANT, SECTION 49 OF THE PEDRO R. DECALA GRANT, SECTION 51 OF THE BEN CHAIRES GRANT, SECTION 65 OF THE SABATE OR CHAIRES GRANT, SECTION 66 OF THE PAUL SABATE GRANT, SECTION 67 OF THE SABATE OR DECALA GRANT AND SECTION 68 OF THE SABATE OR SANCHEZ GRANT, ALL LYING IN TOWNSHIP 4 SOUTH, RANGE 29 EAST OF SAID COUNTY.

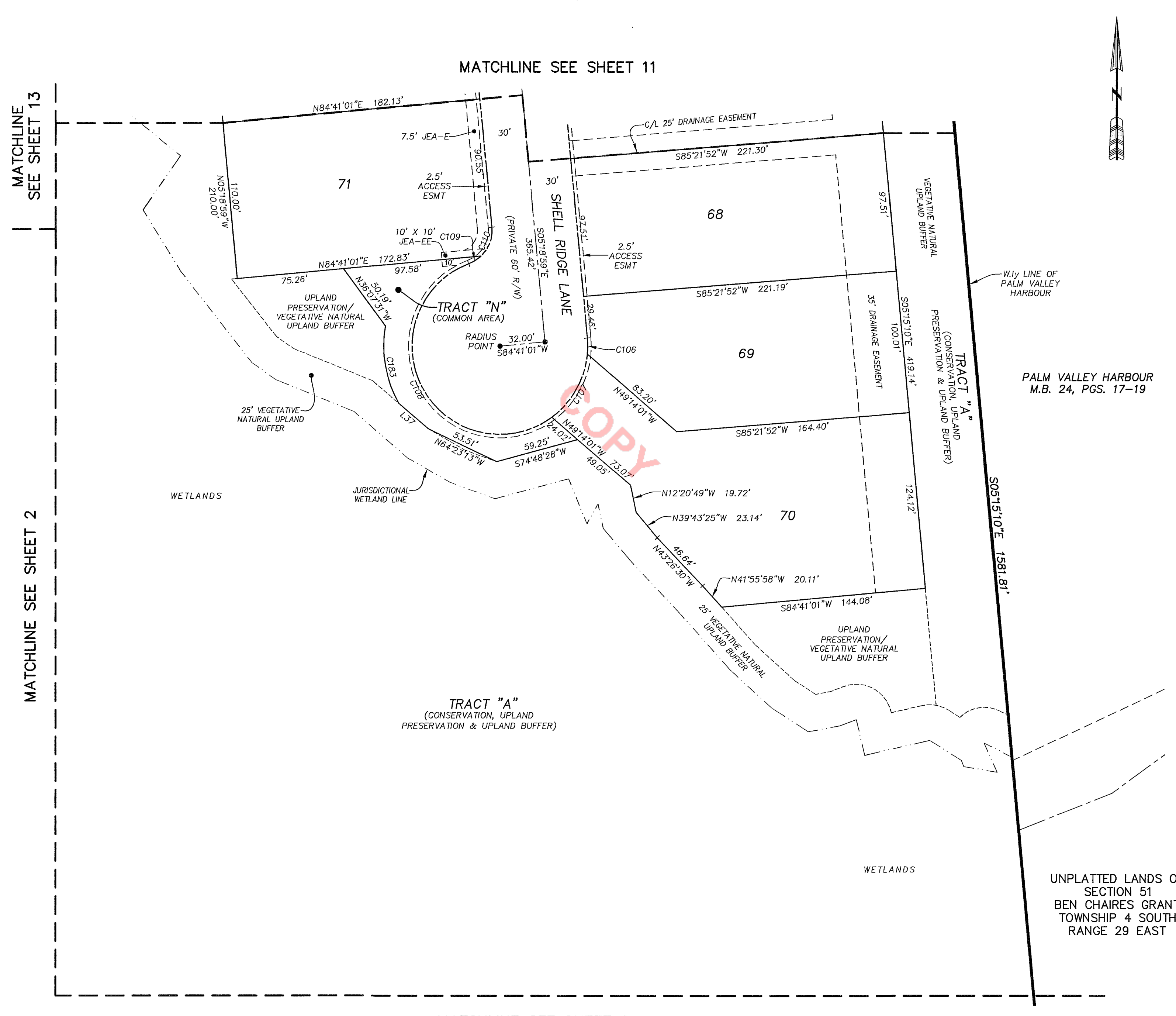
MAP BOOK 110 PAGE 84

SHEET 12 OF 22 SHEETS

SEE SHEET 2 FOR NOTES

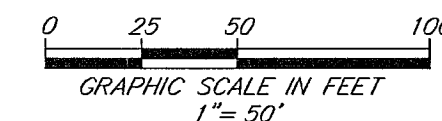
CURVE TABLE					
CURVE	RADIUS	CENTRAL ANGLE	ARC LENGTH	CHORD BEARING	CHORD DISTANCE
C106	62.00'	10°29'31"	11.35'	N00°04'14"W	11.34'
C107	62.00'	48°33'43"	52.55'	N29°27'23"E	50.99'
C108	62.00'	195°37'01"	211.68'	S28°27'15"E	122.85'
C109	25.00'	23°34'40"	10.29'	N57°33'55"E	10.22'
C110	25.00'	51°05'34"	22.29'	N20°13'48"E	21.56'
C183	82.00'	39°05'11"	55.94'	S09°46'14"E	54.86'

LINE TABLE		
LINE	BEARING	LENGTH
L37	N49°25'32"W	27.56'



- LEGEND**
- DENOTES SET P.R.M., 4"x4" C.M. STAMPED L.B.#3624, UNLESS OTHERWISE NOTED
 - DENOTES FOUND P.R.M., 4"x4" C.M. STAMPED L.B.#3624, UNLESS OTHERWISE NOTED
 - DENOTES P.C.P., STAMPED L.B.#3624, PERMANENT REFERENCE MONUMENT
 - CONCRETE MONUMENT
 - PERMANENT CONTROL POINT
 - L.B. LICENSED BUSINESS
 - R RADIUS
 - △ CENTRAL ANGLE
 - L ARC LENGTH
 - CB CHORD BEARING
 - CH CHORD DISTANCE
 - P.C. POINT OF CURVATURE
 - P.T. POINT OF TANGENCY
 - P.C.C. POINT OF COMPOUND CURVATURE
 - P.R.C. POINT OF REVERSE CURVATURE
 - (NR) NON-RADIAL
 - CT TABULATED CURVE DATA
 - L1 TABULATED LINE DATA
 - R/W RIGHT OF WAY
 - C/L CENTERLINE
 - M.B. MAP BOOK
 - PG. PAGE
 - O.R.B. OFFICIAL RECORDS BOOK
 - ESMT. EASEMENT
 - NAVD NORTH AMERICAN VERTICAL DATUM
 - MATCHLINE
 - ③ SHEET REFERENCE NUMBER

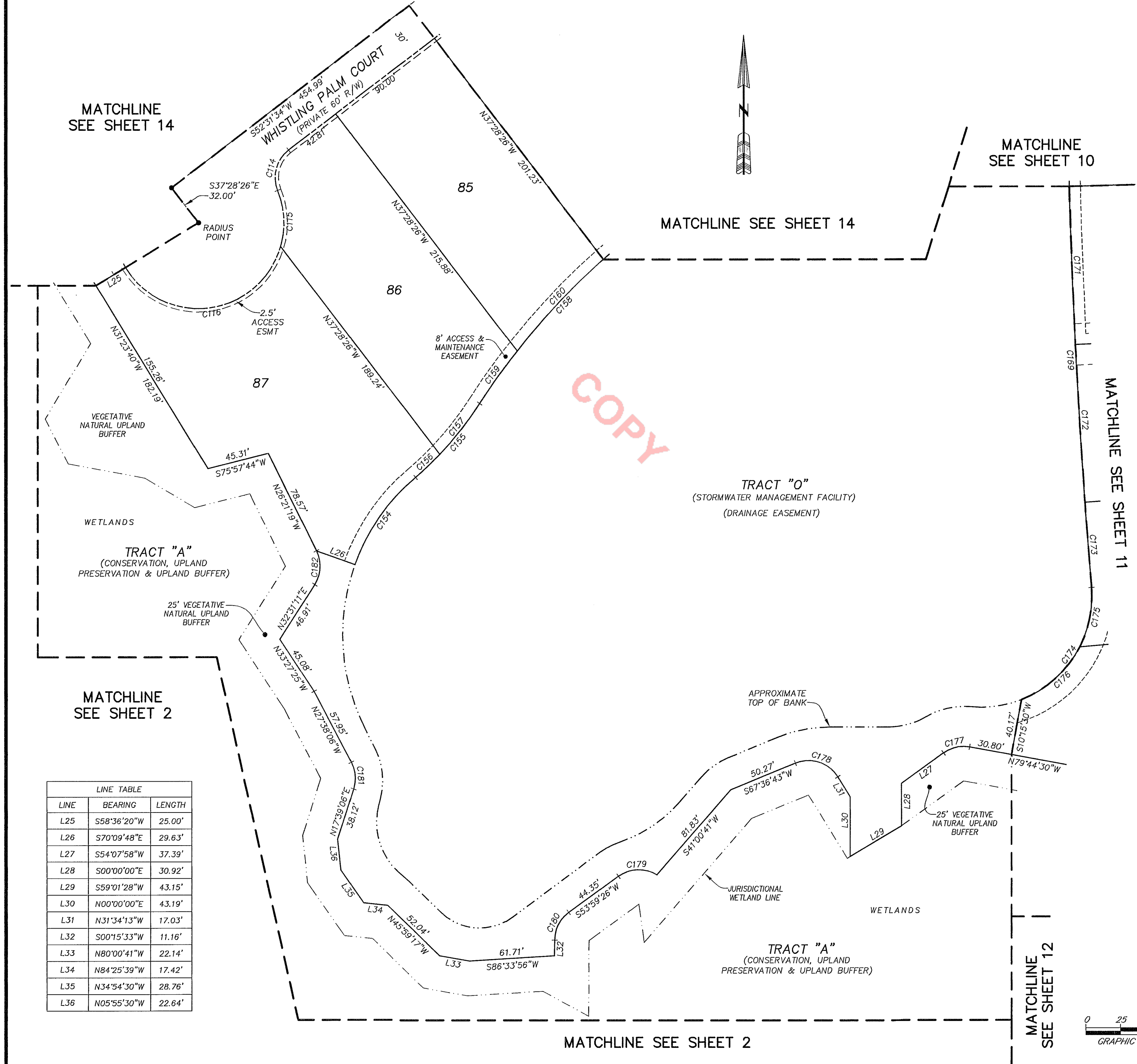
UNPLATTED LANDS OF SECTION 51 BEN CHAIRES GRANT TOWNSHIP 4 SOUTH RANGE 29 EAST



PREPARED BY:
ETM SURVEYING & MAPPING, INC.
 14775 OLD ST. AUGUSTINE ROAD
 JACKSONVILLE, FL 32258 (904) 642-8550
 CERTIFICATE OF AUTHORIZATION NO. L.B. 3624

RIVER LANDING AT NOCATEE PHASE 1

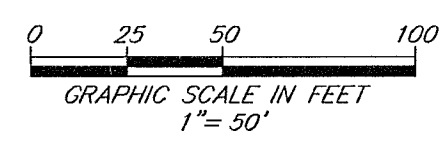
BEING A REPLAT OF A PORTION OF SUMMIT VIEW AND TRACTS "H", "J" AND "S" AS DEPICTED ON TWENTY MILE AT NOCATEE PHASE 5B, A PLAT RECORDED IN MAP BOOK 91, PAGES 44 THROUGH 57 OF THE PUBLIC RECORDS OF ST. JOHNS COUNTY, FLORIDA, TOGETHER WITH A PORTION OF SECTION 41 OF THE FRANCIS X. SANCHEZ GRANT, SECTION 49 OF THE PEDRO R. DECALA GRANT, SECTION 51 OF THE BEN CHAIRES GRANT, SECTION 65 OF THE SABATE OR CHAIRES GRANT, SECTION 66 OF THE PAUL SABATE GRANT, SECTION 67 OF THE SABATE OR DECALA GRANT AND SECTION 68 OF THE SABATE OR SANCHEZ GRANT, ALL LYING IN TOWNSHIP 4 SOUTH, RANGE 29 EAST OF SAID COUNTY.



CURVE TABLE					
CURVE	RADIUS	CENTRAL ANGLE	ARC LENGTH	CHORD BEARING	CHORD DISTANCE
C114	25.00'	74°40'14"	32.58'	S15°11'27"W	30.32'
C115	62.00'	38°21'51"	41.51'	N02°57'45"W	40.74'
C116	62.00'	132°23'09"	143.26'	N82°24'46"E	113.45'
C154	150.00'	29°41'40"	77.74'	S34°41'02"W	76.87'
C155	242.00'	16°50'07"	71.11'	N41°06'48"E	70.85'
C156	242.00'	5°43'48"	24.20'	N46°39'58"E	24.19'
C157	242.00'	11°06'19"	46.91'	N38°14'54"E	46.83'
C158	500.00'	19°49'50"	173.05'	S42°36'39"W	172.19'
C159	500.00'	5°21'09"	46.71'	S35°22'19"W	46.69'
C160	500.00'	10°27'49"	91.31'	S43°16'48"W	91.18'
C169	5250.00'	3°34'14"	327.16'	S02°58'08"E	327.11'
C171	5250.00'	1°14'53"	114.36'	S02°12'26"E	114.36'
C172	5250.00'	1°14'53"	114.36'	S03°27'19"E	114.36'
C173	5250.00'	0°40'29"	61.83'	S04°25'01"E	61.83'
C174	80.00'	73°31'34"	102.66'	N32°00'32"E	95.76'
C175	80.00'	31°51'40"	44.49'	N11°10'35"E	43.92'
C176	80.00'	41°39'54"	58.18'	N47°56'22"E	56.90'
C177	25.00'	46°07'32"	20.13'	S77°11'44"W	19.59'
C178	25.00'	80°49'03"	35.26'	N71°58'45"W	32.41'
C179	25.00'	67°56'00"	29.64'	S87°57'26"W	27.94'
C180	25.00'	53°43'53"	23.44'	S27°07'29"W	22.60'
C181	25.00'	45°17'12"	19.76'	N04°59'30"W	19.25'
C182	25.00'	58°52'30"	25.69'	N03°04'56"E	24.57'

LINE TABLE		
LINE	BEARING	LENGTH
L25	S58°36'20"W	25.00'
L26	S70°09'48"E	29.63'
L27	S54°07'58"W	37.39'
L28	S00°00'00"E	30.92'
L29	S59°01'28"W	43.15'
L30	N00°00'00"E	43.19'
L31	N31°34'13"W	17.03'
L32	S00°15'33"W	11.16'
L33	N80°00'41"W	22.14'
L34	N84°25'39"W	17.42'
L35	N34°54'30"W	28.76'
L36	N05°55'30"W	22.64'

- LEGEND**
- DENOTES SET P.R.M., 4"x4" C.M. STAMPED L.B.#3624, UNLESS OTHERWISE NOTED
 - DENOTES FOUND P.R.M., 4"x4" C.M. STAMPED L.B.#3624, UNLESS OTHERWISE NOTED
 - DENOTES P.C.P., STAMPED L.B.#3624
 - P.R.M. PERMANENT REFERENCE MONUMENT
 - C.M. CONCRETE MONUMENT
 - P.C.P. PERMANENT CONTROL POINT
 - L.B. LICENSED BUSINESS
 - R. RADIUS
 - Δ CENTRAL ANGLE
 - L. ARC LENGTH
 - CB. CHORD BEARING
 - CH. CHORD DISTANCE
 - P.C. POINT OF CURVATURE
 - P.T. POINT OF TANGENCY
 - P.C.C. POINT OF COMPOUND CURVATURE
 - P.R.C. POINT OF REVERSE CURVATURE
 - (NR) NON-RADIAL
 - C1. TABULATED CURVE DATA
 - L1. TABULATED LINE DATA
 - R/W. RIGHT OF WAY
 - C/L. CENTERLINE
 - M.B. MAP BOOK
 - PG. PAGE
 - O.R.B. OFFICIAL RECORDS BOOK
 - ESMT. EASEMENT
 - NAVD. NORTH AMERICAN VERTICAL DATUM
 - MATCHLINE
 - ③ SHEET REFERENCE NUMBER



PREPARED BY:
ETM SURVEYING & MAPPING, INC.
14775 OLD ST. AUGUSTINE ROAD
JACKSONVILLE, FL 32258 (904) 642-8550
CERTIFICATE OF AUTHORIZATION NO. L.B. 3624

RIVER LANDING AT NOCATEE PHASE 1

BEING A REPLAT OF A PORTION OF SUMMIT VIEW AND TRACTS "H", "J" AND "S" AS DEPICTED ON TWENTY MILE AT NOCATEE PHASE 5B, A PLAT RECORDED IN MAP BOOK 91, PAGES 44 THROUGH 57 OF THE PUBLIC RECORDS OF ST. JOHNS COUNTY, FLORIDA, TOGETHER WITH A PORTION OF SECTION 41 OF THE FRANCIS X. SANCHEZ GRANT, SECTION 49 OF THE PEDRO R. DECALA GRANT, SECTION 51 OF THE BEN CHAIRES GRANT, SECTION 65 OF THE SABATE OR CHAIRES GRANT, SECTION 66 OF THE PAUL SABATE GRANT, SECTION 67 OF THE SABATE OR DECALA GRANT AND SECTION 68 OF THE SABATE OR SANCHEZ GRANT, ALL LYING IN TOWNSHIP 4 SOUTH, RANGE 29 EAST OF SAID COUNTY.

MATCHLINE SEE SHEET 2

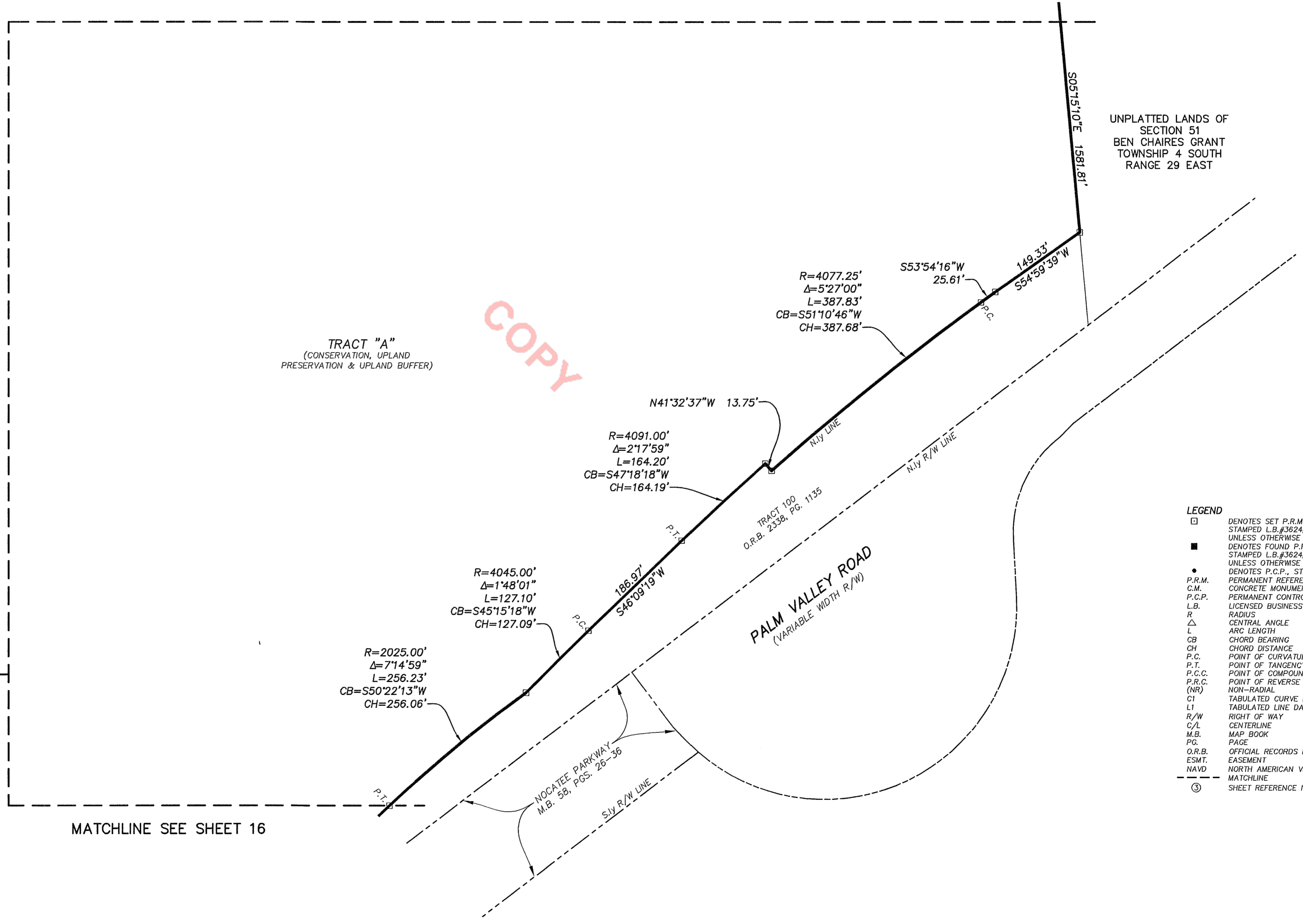
MATCHLINE SEE SHEET 2

MATCHLINE SEE SHEET 16

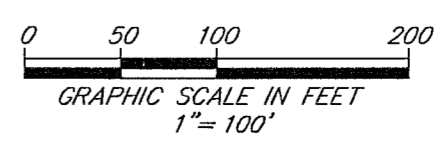
TRACT "A"
(CONSERVATION, UPLAND
PRESERVATION & UPLAND BUFFER)

COPY

UNPLATTED LANDS OF
SECTION 51
BEN CHAIRES GRANT
TOWNSHIP 4 SOUTH
RANGE 29 EAST



- LEGEND**
- DENOTES SET P.R.M., 4"x4" C.M. STAMPED L.B.#3624, UNLESS OTHERWISE NOTED
 - DENOTES FOUND P.R.M., 4"x4" C.M. STAMPED L.B.#3624, UNLESS OTHERWISE NOTED
 - DENOTES P.C.P., STAMPED L.B.#3624, UNLESS OTHERWISE NOTED
 - P.R.M. PERMANENT REFERENCE MONUMENT
 - C.M. CONCRETE MONUMENT
 - P.C.P. PERMANENT CONTROL POINT
 - L.B. LICENSED BUSINESS
 - R RADIUS
 - Δ CENTRAL ANGLE
 - L ARC LENGTH
 - CB CHORD BEARING
 - CH CHORD DISTANCE
 - P.C. POINT OF CURVATURE
 - P.T. POINT OF TANGENCY
 - P.C.C. POINT OF COMPOUND CURVATURE
 - P.R.C. POINT OF REVERSE CURVATURE
 - (NR) NON-RADIAL
 - CI TABULATED CURVE DATA
 - LI TABULATED LINE DATA
 - R/W RIGHT OF WAY
 - C/L CENTERLINE
 - M.B. MAP BOOK
 - PG. PAGE
 - O.R.B. OFFICIAL RECORDS BOOK
 - ESMT. EASEMENT
 - NAVD NORTH AMERICAN VERTICAL DATUM
 - - - MATCHLINE
 - ③ SHEET REFERENCE NUMBER



PREPARED BY:
ETM SURVEYING & MAPPING, INC.
14775 OLD ST. AUGUSTINE ROAD
JACKSONVILLE, FL 32258 (904) 642-8550
CERTIFICATE OF AUTHORIZATION NO. L.B. 3624

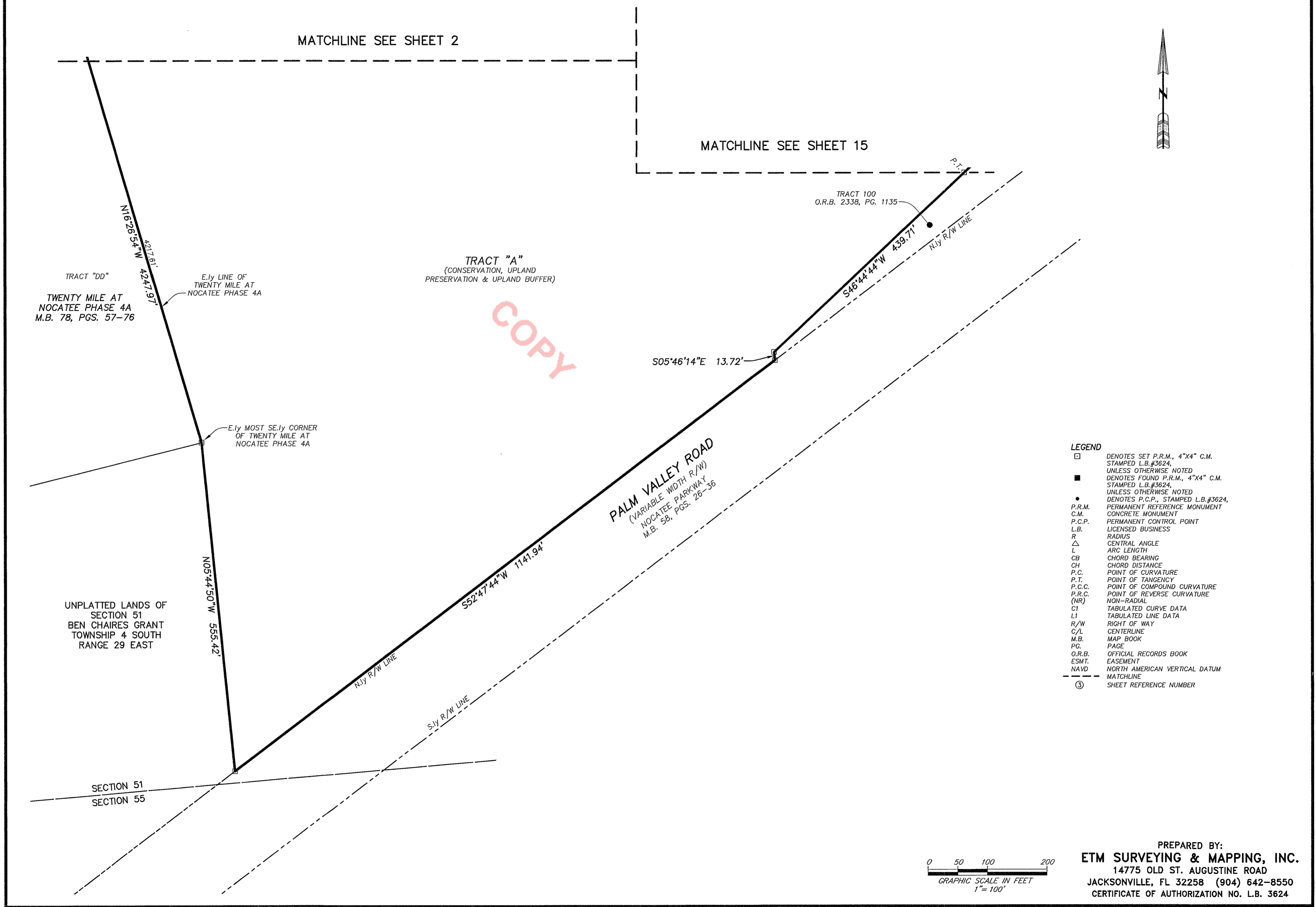
RIVER LANDING AT NOCATEE PHASE 1

BEING A REPLAT OF A PORTION OF SUMMIT VIEW AND TRACTS "H", "J" AND "S" AS DEPICTED ON TWENTY MILE AT NOCATEE PHASE 5B, A PLAT RECORDED IN MAP BOOK 91, PAGES 44 THROUGH 57 OF THE PUBLIC RECORDS OF ST. JOHNS COUNTY, FLORIDA, TOGETHER WITH A PORTION OF SECTION 41 OF THE FRANCIS X. SANCHEZ GRANT, SECTION 49 OF THE PEDRO R. DECALA GRANT, SECTION 51 OF THE BEN CHAIRES GRANT, SECTION 65 OF THE SABATE OR CHAIRES GRANT, SECTION 66 OF THE PAUL SABATE GRANT, SECTION 67 OF THE SABATE OR DECALA GRANT AND SECTION 68 OF THE SABATE OR SANCHEZ GRANT, ALL LYING IN TOWNSHIP 4 SOUTH, RANGE 29 EAST OF SAID COUNTY.

MAP BOOK 110 PAGE 88

SHEET 16 OF 22 SHEETS

SEE SHEET 2 FOR NOTES

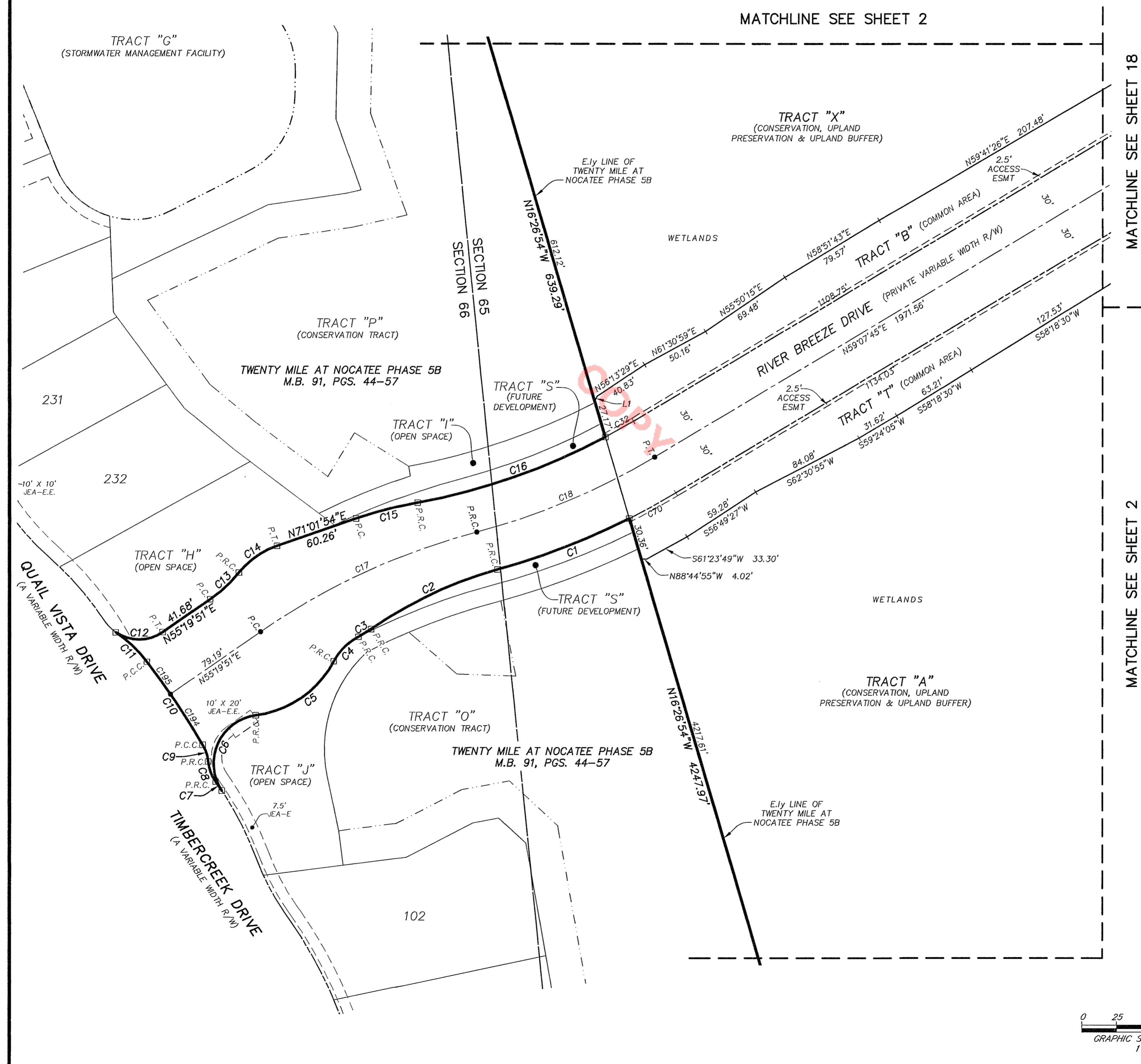


- LEGEND**
- DENOTES SET P.R.M., 4"x4" C.M. STAMPED L.B.#3624, UNLESS OTHERWISE NOTED
 - DENOTES FOUND P.R.M., 4"x4" C.M. STAMPED L.B.#3624, UNLESS OTHERWISE NOTED
 - DENOTES P.C.P., STAMPED L.B.#3624, UNLESS OTHERWISE NOTED
 - P.R.M. PERMANENT REFERENCE MONUMENT
 - C.M. CONCRETE MONUMENT
 - P.C.P. PERMANENT CONTROL POINT
 - L.B. LICENSED BUSINESS
 - R RADIUS
 - Δ CENTRAL ANGLE
 - L ARC LENGTH
 - CB CHORD BEARING
 - CH CHORD DISTANCE
 - P.C. POINT OF CURVATURE
 - P.T. POINT OF TANGENCY
 - P.C.C. POINT OF COMPOUND CURVATURE
 - P.R.C. POINT OF REVERSE CURVATURE
 - (NR) NON-RADIAL
 - CI TABULATED CURVE DATA
 - L1 TABULATED LINE DATA
 - R/W RIGHT OF WAY
 - C/L CENTERLINE
 - M.B. MAP BOOK
 - PG. PAGE
 - O.R.B. OFFICIAL RECORDS BOOK
 - ESMT. EASEMENT
 - NAVD NORTH AMERICAN VERTICAL DATUM
 - MATCHLINE MATCHLINE
 - ③ SHEET REFERENCE NUMBER

PREPARED BY:
ETM SURVEYING & MAPPING, INC.
 14775 OLD ST. AUGUSTINE ROAD
 JACKSONVILLE, FL 32258 (904) 642-8550
 CERTIFICATE OF AUTHORIZATION NO. L.B. 3624

RIVER LANDING AT NOCATEE PHASE 1

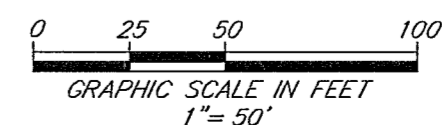
BEING A REPLAT OF A PORTION OF SUMMIT VIEW AND TRACTS "H", "J" AND "S" AS DEPICTED ON TWENTY MILE AT NOCATEE PHASE 5B, A PLAT RECORDED IN MAP BOOK 91, PAGES 44 THROUGH 57 OF THE PUBLIC RECORDS OF ST. JOHNS COUNTY, FLORIDA, TOGETHER WITH A PORTION OF SECTION 41 OF THE FRANCIS X. SANCHEZ GRANT, SECTION 49 OF THE PEDRO R. DECALA GRANT, SECTION 51 OF THE BEN CHAIRES GRANT, SECTION 65 OF THE SABATE OR CHAIRES GRANT, SECTION 66 OF THE PAUL SABATE GRANT, SECTION 67 OF THE SABATE OR DECALA GRANT AND SECTION 68 OF THE SABATE OR SANCHEZ GRANT, ALL LYING IN TOWNSHIP 4 SOUTH, RANGE 29 EAST OF SAID COUNTY.



CURVE TABLE					
CURVE	RADIUS	CENTRAL ANGLE	ARC LENGTH	CHORD BEARING	CHORD DISTANCE
C1	530.00'	11°03'38"	102.31'	S68°49'10"W	102.15'
C2	300.00'	19°22'11"	101.42'	S64°39'53"W	100.94'
C3	83.50'	7°27'22"	10.87'	S58°42'28"W	10.86'
C4	42.00'	34°33'00"	25.33'	S45°09'38"W	24.94'
C5	74.50'	54°52'39"	71.36'	S55°19'28"W	68.66'
C6	35.00'	116°35'47"	71.22'	S24°27'54"W	59.56'
C7	236.00'	1°52'58"	7.75'	N34°46'28"W	7.75'
C8	30.00'	30°01'25"	15.72'	N20°42'15"W	15.54'
C9	30.00'	24°26'37"	12.80'	N17°54'51"W	12.70'
C10	550.00'	7°31'47"	72.28'	N33°54'03"W	72.23'
C11	100.00'	17°52'22"	31.19'	N46°36'07"W	31.07'
C12	30.00'	69°07'51"	36.20'	N89°53'46"E	34.04'
C13	100.00'	16°12'24"	28.29'	N47°13'39"E	28.19'
C14	61.50'	31°54'27"	34.25'	N55°04'40"E	33.81'
C15	310.00'	8°31'12"	46.10'	N75°17'29"E	46.06'
C16	470.00'	17°35'23"	144.29'	N70°45'24"E	143.72'
C17	500.00'	19°49'37"	173.02'	N65°14'39"E	172.16'
C18	500.00'	16°01'43"	139.88'	N67°08'36"E	139.42'
C32	470.00'	2°49'58"	23.24'	N60°32'44"E	23.24'
C70	530.00'	4°09'36"	38.48'	N61°12'33"E	38.47'
C194	550.00'	4°30'57"	43.35'	N32°23'38"W	43.34'
C195	550.00'	3°00'49"	28.93'	N36°09'32"W	28.93'

LINE TABLE		
LINE	BEARING	LENGTH
L1	N28°42'32"E	4.12'

- LEGEND**
- DENOTES SET P.R.M., 4"x4" C.M. STAMPED L.B.#3624, UNLESS OTHERWISE NOTED
 - DENOTES FOUND P.R.M., 4"x4" C.M. STAMPED L.B.#3624, UNLESS OTHERWISE NOTED
 - DENOTES P.C.P., STAMPED L.B.#3624, UNLESS OTHERWISE NOTED
 - P.R.M. PERMANENT REFERENCE MONUMENT
 - C.M. CONCRETE MONUMENT
 - P.C.P. PERMANENT CONTROL POINT
 - L.B. LICENSED BUSINESS
 - R RADIUS
 - Δ CENTRAL ANGLE
 - L ARC LENGTH
 - CB CHORD BEARING
 - CH CHORD DISTANCE
 - P.C. POINT OF CURVATURE
 - P.T. POINT OF TANGENCY
 - P.C.C. POINT OF COMPOUND CURVATURE
 - P.R.C. POINT OF REVERSE CURVATURE
 - (NR) NON-RADIAL
 - C1 TABULATED CURVE DATA
 - L1 TABULATED LINE DATA
 - R/W RIGHT OF WAY
 - C/L CENTERLINE
 - M.B. MAP BOOK
 - P.G. PAGE
 - O.R.B. OFFICIAL RECORDS BOOK
 - ESMT. EASEMENT
 - NAVD NORTH AMERICAN VERTICAL DATUM
 - MATCHLINE
 - ③ SHEET REFERENCE NUMBER



PREPARED BY:
ETM SURVEYING & MAPPING, INC.
 14775 OLD ST. AUGUSTINE ROAD
 JACKSONVILLE, FL 32258 (904) 642-8550
 CERTIFICATE OF AUTHORIZATION NO. L.B. 3624

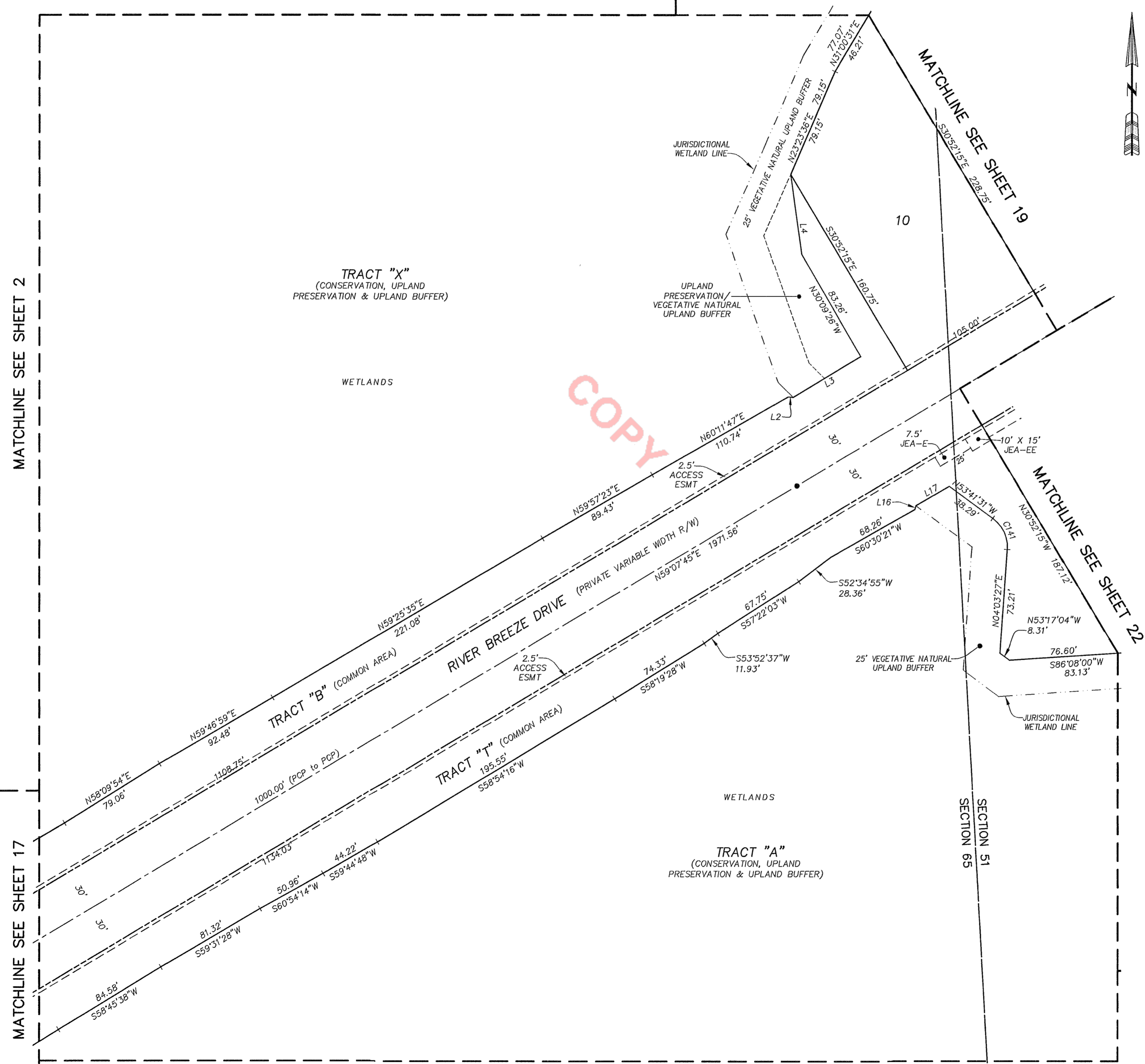
RIVER LANDING AT NOCATEE PHASE 1

BEING A REPLAT OF A PORTION OF SUMMIT VIEW AND TRACTS "H", "J" AND "S" AS DEPICTED ON TWENTY MILE AT NOCATEE PHASE 5B, A PLAT RECORDED IN MAP BOOK 91, PAGES 44 THROUGH 57 OF THE PUBLIC RECORDS OF ST. JOHNS COUNTY, FLORIDA, TOGETHER WITH A PORTION OF SECTION 41 OF THE FRANCIS X. SANCHEZ GRANT, SECTION 49 OF THE PEDRO R. DECALA GRANT, SECTION 51 OF THE BEN CHAIRES GRANT, SECTION 65 OF THE SABATE OR CHAIRES GRANT, SECTION 66 OF THE PAUL SABATE GRANT, SECTION 67 OF THE SABATE OR DECALA GRANT AND SECTION 68 OF THE SABATE OR SANCHEZ GRANT, ALL LYING IN TOWNSHIP 4 SOUTH, RANGE 29 EAST OF SAID COUNTY.

MAP BOOK 110 PAGE 90

SHEET 18 OF 22 SHEETS

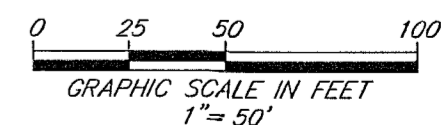
SEE SHEET 2 FOR NOTES



CURVE TABLE					
CURVE	RADIUS	CENTRAL ANGLE	ARC LENGTH	CHORD BEARING	CHORD DISTANCE
C141	25.00'	57°44'58"	25.20'	N24°49'02"W	24.14'

LINE TABLE		
LINE	BEARING	LENGTH
L2	S83°48'59"E	3.40'
L3	N58°57'54"E	55.80'
L4	N08°01'01"W	56.79'
L16	S12°34'34"W	2.69'
L17	S59°50'34"W	27.28'

- LEGEND**
- DENOTES SET P.R.M., 4"x4" C.M. STAMPED L.B.#3624, UNLESS OTHERWISE NOTED
 - DENOTES FOUND P.R.M., 4"x4" C.M. STAMPED L.B.#3624, UNLESS OTHERWISE NOTED
 - DENOTES P.C.P., STAMPED L.B.#3624, UNLESS OTHERWISE NOTED
 - P.R.M. PERMANENT REFERENCE MONUMENT
 - C.M. CONCRETE MONUMENT
 - P.C.P. PERMANENT CONTROL POINT
 - L.B. LICENSED BUSINESS
 - R RADIUS
 - △ CENTRAL ANGLE
 - L ARC LENGTH
 - CB CHORD BEARING
 - CH CHORD DISTANCE
 - P.C. POINT OF CURVATURE
 - P.T. POINT OF TANGENCY
 - P.C.C. POINT OF COMPOUND CURVATURE
 - P.R.C. POINT OF REVERSE CURVATURE
 - (NR) NON-RADIAL
 - C1 TABULATED CURVE DATA
 - L1 TABULATED LINE DATA
 - R/W RIGHT OF WAY
 - C/L CENTERLINE
 - M.B. MAP BOOK
 - P.G. PAGE
 - O.R.B. OFFICIAL RECORDS BOOK
 - ESMT. EASEMENT
 - NAVD NORTH AMERICAN VERTICAL DATUM
 - MATCHLINE
 - ③ SHEET REFERENCE NUMBER



PREPARED BY:
ETM SURVEYING & MAPPING, INC.
 14775 OLD ST. AUGUSTINE ROAD
 JACKSONVILLE, FL 32258 (904) 642-8550
 CERTIFICATE OF AUTHORIZATION NO. L.B. 3624

MATCHLINE SEE SHEET 2

MATCHLINE SEE SHEET 17

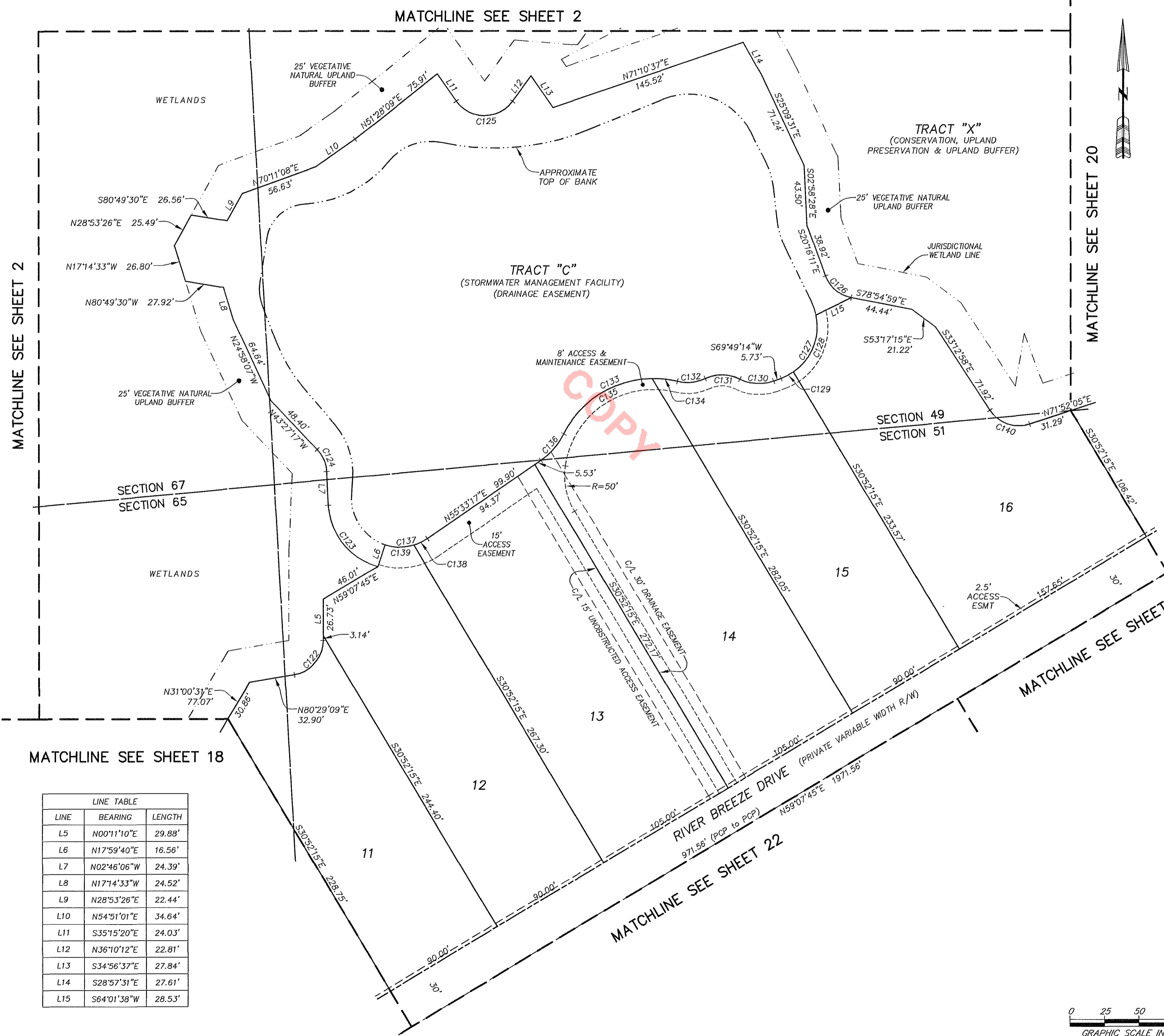
SECTION 51
SECTION 65

MATCHLINE SEE SHEET 2

RIVER LANDING AT NOCATEE PHASE 1

BEING A REPLAT OF A PORTION OF SUMMIT VIEW AND TRACTS "H", "J" AND "S" AS DEPICTED ON TWENTY MILE AT NOCATEE PHASE 5B, A PLAT RECORDED IN MAP BOOK 91, PAGES 44 THROUGH 57 OF THE PUBLIC RECORDS OF ST. JOHNS COUNTY, FLORIDA, TOGETHER WITH A PORTION OF SECTION 41 OF THE FRANCIS X. SANCHEZ GRANT, SECTION 49 OF THE PEDRO R. DECALA GRANT, SECTION 51 OF THE BEN CHAIRES GRANT, SECTION 65 OF THE SABATE OR CHAIRES GRANT, SECTION 66 OF THE PAUL SABATE GRANT, SECTION 67 OF THE SABATE OR DECALA GRANT AND SECTION 68 OF THE SABATE OR SANCHEZ GRANT, ALL LYING IN TOWNSHIP 4 SOUTH, RANGE 29 EAST OF SAID COUNTY.

SEE SHEET 2 FOR NOTES



CURVE TABLE					
CURVE	RADIUS	CENTRAL ANGLE	ARC LENGTH	CHORD BEARING	CHORD DISTANCE
C122	25.00'	80°18'00"	35.04'	N40°20'10"E	32.24'
C123	48.00'	72°37'28"	60.84'	S39°04'51"E	56.85'
C124	25.00'	40°41'11"	17.75'	N23°06'42"W	17.38'
C125	25.00'	108°34'28"	47.37'	S89°32'34"E	40.60'
C126	25.00'	58°38'48"	25.59'	S49°35'35"E	24.49'
C127	40.00'	81°27'43"	56.87'	N29°05'23"E	52.20'
C128	40.00'	67°01'23"	46.79'	N21°52'12"E	44.17'
C129	40.00'	14°26'20"	10.08'	N62°36'04"E	10.05'
C130	30.00'	47°30'16"	24.87'	S86°25'38"E	24.17'
C131	28.42'	52°47'19"	26.18'	N89°04'10"W	25.26'
C132	30.00'	39°28'12"	20.67'	N84°16'17"E	20.26'
C133	72.27'	77°39'23"	97.95'	S65°10'42"W	90.63'
C134	72.27'	14°37'57"	18.46'	N83°18'35"W	18.41'
C135	72.27'	63°01'26"	79.50'	S57°51'43"W	75.55'
C136	50.00'	29°12'17"	25.49'	N40°57'08"E	25.21'
C137	35.00'	52°26'23"	32.03'	N81°46'28"E	30.93'
C138	35.00'	17°51'06"	10.91'	N64°28'50"E	10.86'
C139	35.00'	34°35'17"	21.13'	S89°17'58"E	20.81'
C140	25.00'	74°54'58"	32.69'	S70°40'26"E	30.41'

MATCHLINE SEE SHEET 2

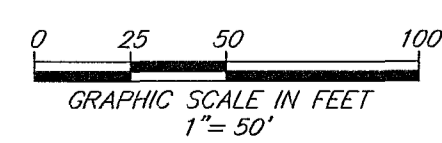
MATCHLINE SEE SHEET 20

MATCHLINE SEE SHEET 18

MATCHLINE SEE SHEET 21

LINE TABLE		
LINE	BEARING	LENGTH
L5	N00°11'10"E	29.88'
L6	N17°59'40"E	16.56'
L7	N02°46'06"W	24.39'
L8	N17°14'33"W	24.52'
L9	N28°53'26"E	22.44'
L10	N54°51'01"E	34.64'
L11	S35°15'20"E	24.03'
L12	N36°10'12"E	22.81'
L13	S34°56'37"E	27.84'
L14	S28°57'31"E	27.61'
L15	S64°01'38"W	28.53'

- LEGEND**
- DENOTES SET P.R.M., 4"x4" C.M. STAMPED L.B.#3624, UNLESS OTHERWISE NOTED
 - DENOTES FOUND P.R.M., 4"x4" C.M. STAMPED L.B.#3624, UNLESS OTHERWISE NOTED
 - DENOTES P.C.P., STAMPED L.B.#3624, UNLESS OTHERWISE NOTED
 - P.R.M. PERMANENT REFERENCE MONUMENT
 - C.M. CONCRETE MONUMENT
 - P.C.P. PERMANENT CONTROL POINT
 - L.B. LICENSED BUSINESS
 - R RADIUS
 - △ CENTRAL ANGLE
 - L ARC LENGTH
 - CB CHORD BEARING
 - CH CHORD DISTANCE
 - P.C. POINT OF CURVATURE
 - P.T. POINT OF TANGENCY
 - P.C.C. POINT OF COMPOUND CURVATURE
 - P.R.C. POINT OF REVERSE CURVATURE
 - (NR) NON-RADIAL
 - C1 TABULATED CURVE DATA
 - L1 TABULATED LINE DATA
 - R/W RIGHT OF WAY
 - C/L CENTERLINE
 - M.B. MAP BOOK
 - P.G. PAGE
 - O.R.B. OFFICIAL RECORDS BOOK
 - ESMT. EASEMENT
 - NAVD NORTH AMERICAN VERTICAL DATUM
 - MATCHLINE
 - ③ SHEET REFERENCE NUMBER

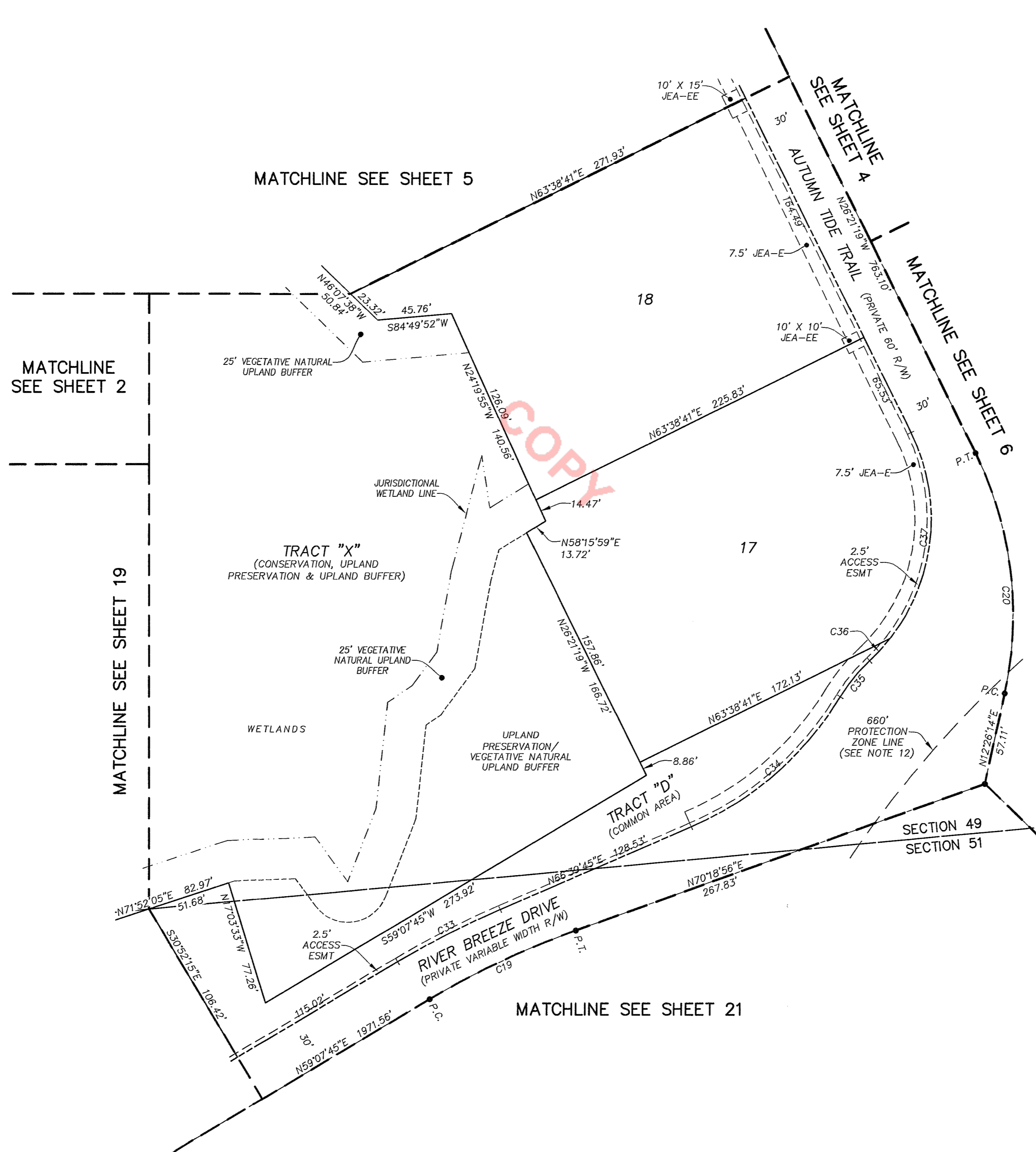


PREPARED BY:
ETM SURVEYING & MAPPING, INC.
 14775 OLD ST. AUGUSTINE ROAD
 JACKSONVILLE, FL 32258 (904) 642-8550
 CERTIFICATE OF AUTHORIZATION NO. L.B. 3624

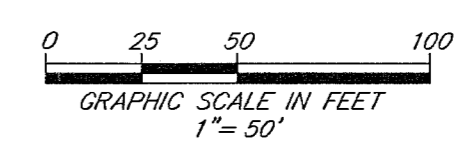
RIVER LANDING AT NOCATEE PHASE 1

BEING A REPLAT OF A PORTION OF SUMMIT VIEW AND TRACTS "H", "J" AND "S" AS DEPICTED ON TWENTY MILE AT NOCATEE PHASE 5B, A PLAT RECORDED IN MAP BOOK 91, PAGES 44 THROUGH 57 OF THE PUBLIC RECORDS OF ST. JOHNS COUNTY, FLORIDA, TOGETHER WITH A PORTION OF SECTION 41 OF THE FRANCIS X. SANCHEZ GRANT, SECTION 49 OF THE PEDRO R. DECALA GRANT, SECTION 51 OF THE BEN CHAIRES GRANT, SECTION 65 OF THE SABATE OR CHAIRES GRANT, SECTION 66 OF THE PAUL SABATE GRANT, SECTION 67 OF THE SABATE OR DECALA GRANT AND SECTION 68 OF THE SABATE OR SANCHEZ GRANT, ALL LYING IN TOWNSHIP 4 SOUTH, RANGE 29 EAST OF SAID COUNTY.

CURVE TABLE					
CURVE	RADIUS	CENTRAL ANGLE	ARC LENGTH	CHORD BEARING	CHORD DISTANCE
C19	512.00'	11°11'12"	99.96'	N64°43'21"E	99.81'
C20	225.00'	38°47'33"	152.34'	N06°57'33"W	149.44'
C33	542.00'	7°32'00"	71.26'	S62°53'45"W	71.21'
C34	200.00'	35°29'50"	123.91'	N48°54'50"E	121.94'
C35	103.92'	15°42'52"	28.50'	S39°01'20"W	28.41'
C36	120.00'	8°58'59"	18.81'	N42°23'17"E	18.79'
C37	120.00'	64°15'07"	134.57'	N05°46'14"E	127.63'



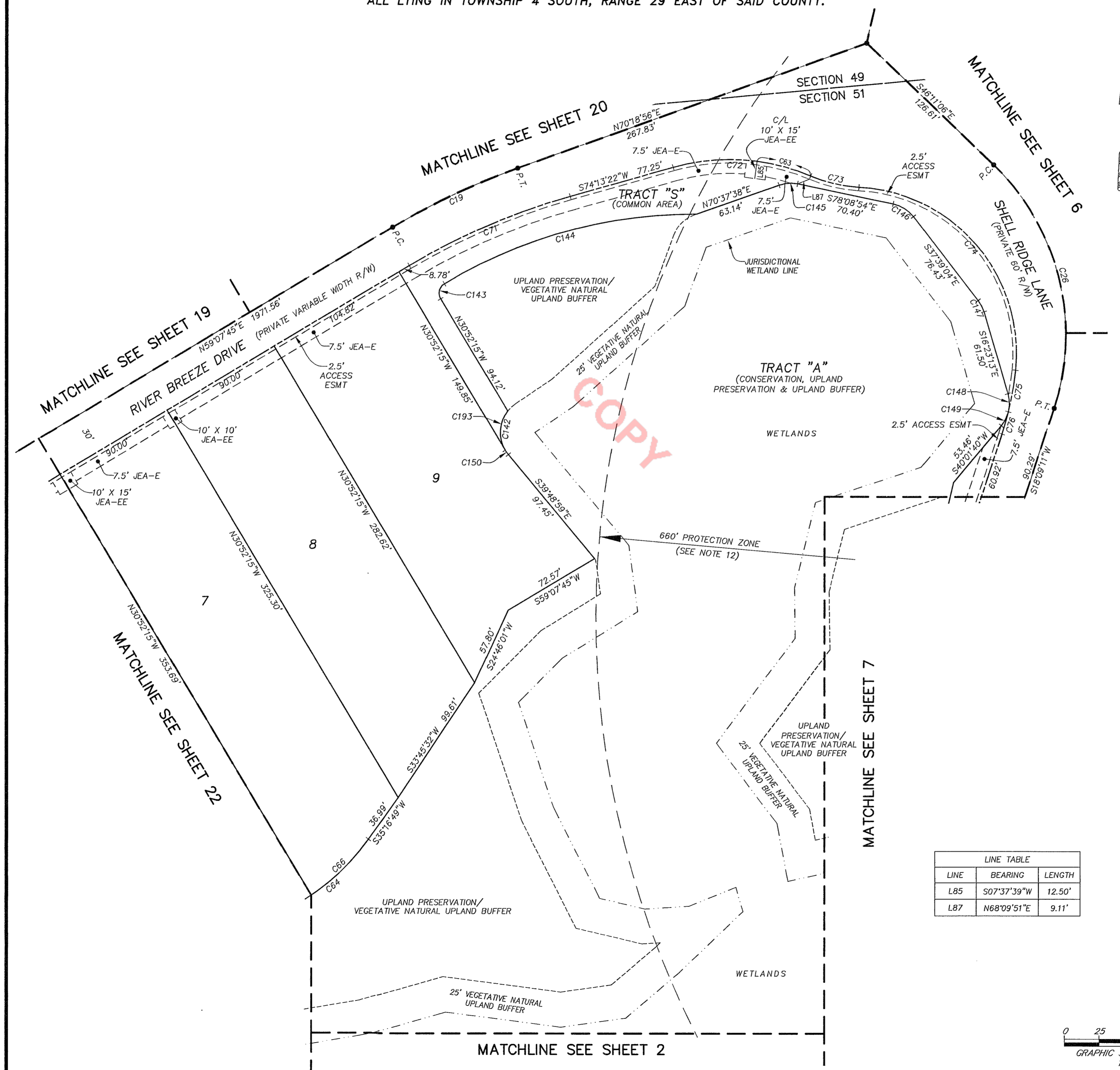
- LEGEND**
- DENOTES SET P.R.M., 4"x4" C.M. STAMPED L.B.#3624, UNLESS OTHERWISE NOTED
 - DENOTES FOUND P.R.M., 4"x4" C.M. STAMPED L.B.#3624, UNLESS OTHERWISE NOTED
 - DENOTES P.C.P., STAMPED L.B.#3624, UNLESS OTHERWISE NOTED
 - P.R.M. PERMANENT REFERENCE MONUMENT
 - C.M. CONCRETE MONUMENT
 - P.C.P. PERMANENT CONTROL POINT
 - L.B. LICENSED BUSINESS
 - R. RADIUS
 - △ CENTRAL ANGLE
 - L. ARC LENGTH
 - CB. CHORD BEARING
 - CH. CHORD DISTANCE
 - P.C. POINT OF CURVATURE
 - P.T. POINT OF TANGENCY
 - P.C.C. POINT OF COMPOUND CURVATURE
 - P.R.C. POINT OF REVERSE CURVATURE
 - (NR) NON-RADIAL
 - C1. TABULATED CURVE DATA
 - L1. TABULATED LINE DATA
 - R/W. RIGHT OF WAY
 - C/L. CENTERLINE
 - M.B. MAP BOOK
 - P.G. PAGE
 - O.R.B. OFFICIAL RECORDS BOOK
 - ESMT. EASEMENT
 - NAVD. NORTH AMERICAN VERTICAL DATUM
 - MATCHLINE
 - ③ SHEET REFERENCE NUMBER



PREPARED BY:
ETM SURVEYING & MAPPING, INC.
 14775 OLD ST. AUGUSTINE ROAD
 JACKSONVILLE, FL 32258 (904) 642-8550
 CERTIFICATE OF AUTHORIZATION NO. L.B. 3624

RIVER LANDING AT NOCATEE PHASE 1

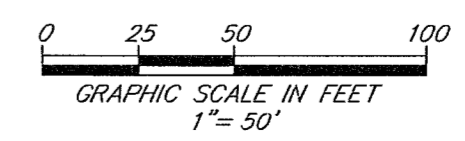
BEING A REPLAT OF A PORTION OF SUMMIT VIEW AND TRACTS "H", "J" AND "S" AS DEPICTED ON TWENTY MILE AT NOCATEE PHASE 5B, A PLAT RECORDED IN MAP BOOK 91, PAGES 44 THROUGH 57 OF THE PUBLIC RECORDS OF ST. JOHNS COUNTY, FLORIDA, TOGETHER WITH A PORTION OF SECTION 41 OF THE FRANCIS X. SANCHEZ GRANT, SECTION 49 OF THE PEDRO R. DECALA GRANT, SECTION 51 OF THE BEN CHAIRES GRANT, SECTION 65 OF THE SABATE OR CHAIRES GRANT, SECTION 66 OF THE PAUL SABATE GRANT, SECTION 67 OF THE SABATE OR DECALA GRANT AND SECTION 68 OF THE SABATE OR SANCHEZ GRANT, ALL LYING IN TOWNSHIP 4 SOUTH, RANGE 29 EAST OF SAID COUNTY.



CURVE TABLE					
CURVE	RADIUS	CENTRAL ANGLE	ARC LENGTH	CHORD BEARING	CHORD DISTANCE
C19	512.00'	11°11'12"	99.96'	N64°43'21"E	99.81'
C26	170.00'	64°20'17"	190.89'	S14°00'57"E	181.02'
C63	150.00'	15°19'28"	40.12'	N74°42'37"W	40.00'
C64	160.00'	30°34'30"	85.38'	N50°34'04"E	84.37'
C66	160.00'	20°47'46"	58.07'	N45°40'42"E	57.76'
C71	482.00'	15°05'38"	126.98'	S66°40'34"W	126.61'
C72	150.00'	38°43'45"	101.39'	N86°24'45"W	99.47'
C73	103.92'	19°52'14"	36.04'	S76°58'59"E	35.86'
C74	120.00'	92°49'06"	194.40'	N40°30'33"W	173.83'
C75	220.00'	7°53'57"	30.33'	N09°50'58"E	30.31'
C76	220.00'	4°21'15"	16.72'	N15°58'34"E	16.71'
C142	25.00'	77°50'43"	33.97'	S00°53'37"E	31.41'
C143	8.00'	89°31'09"	12.50'	S13°53'19"W	11.27'
C144	346.35'	31°38'15"	191.24'	S74°28'01"W	188.82'
C145	25.00'	31°13'29"	13.62'	S86°14'22"W	13.46'
C146	25.00'	40°29'50"	17.67'	N57°53'59"W	17.30'
C147	25.00'	21°15'51"	9.28'	N27°01'08"W	9.23'
C148	25.00'	30°11'10"	13.17'	N01°17'38"W	13.02'
C149	25.00'	26°13'43"	11.44'	N26°54'48"E	11.34'
C150	25.00'	8°56'43"	3.90'	S35°20'37"E	3.90'
C193	25.00'	68°54'00"	30.06'	S03°34'44"W	28.28'

- LEGEND**
- DENOTES SET P.R.M., 4"X4" C.M. STAMPED L.B.#3624, UNLESS OTHERWISE NOTED
 - DENOTES FOUND P.R.M., 4"X4" C.M. STAMPED L.B.#3624, UNLESS OTHERWISE NOTED
 - DENOTES P.C.P., STAMPED L.B.#3624
 - P.R.M. PERMANENT REFERENCE MONUMENT
 - C.M. CONCRETE MONUMENT
 - P.C.P. PERMANENT CONTROL POINT
 - L.B. LICENSED BUSINESS
 - R RADIUS
 - Δ CENTRAL ANGLE
 - L ARC LENGTH
 - CB CHORD BEARING
 - CH CHORD DISTANCE
 - P.C. POINT OF CURVATURE
 - P.T. POINT OF TANGENCY
 - P.C.C. POINT OF COMPOUND CURVATURE
 - P.R.C. POINT OF REVERSE CURVATURE
 - (NR) NON-RADIAL
 - C1 TABULATED CURVE DATA
 - L1 TABULATED LINE DATA
 - R/W RIGHT OF WAY
 - C/L CENTERLINE
 - M.B. MAP BOOK
 - P.G. PAGE
 - O.R.B. OFFICIAL RECORDS BOOK
 - ESMT. EASEMENT
 - NAVD NORTH AMERICAN VERTICAL DATUM
 - ③ MATCHLINE SHEET REFERENCE NUMBER

LINE TABLE		
LINE	BEARING	LENGTH
L85	S07°37'39"W	12.50'
L87	N68°09'51"E	9.11'



PREPARED BY:
ETM SURVEYING & MAPPING, INC.
 14775 OLD ST. AUGUSTINE ROAD
 JACKSONVILLE, FL 32258 (904) 642-8550
 CERTIFICATE OF AUTHORIZATION NO. L.B. 3624

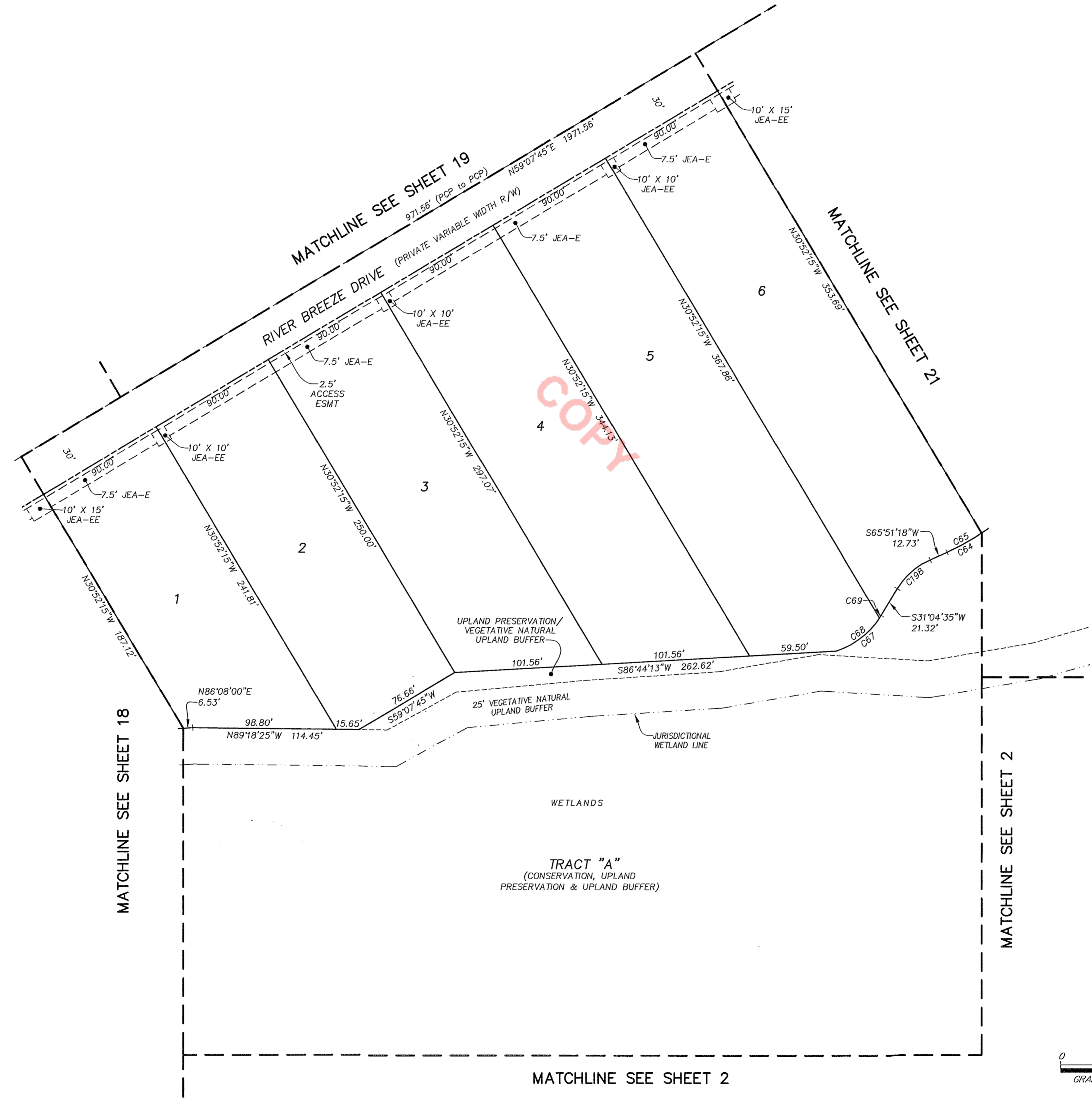
RIVER LANDING AT NOCATEE PHASE 1

BEING A REPLAT OF A PORTION OF SUMMIT VIEW AND TRACTS "H", "J" AND "S" AS DEPICTED ON TWENTY MILE AT NOCATEE PHASE 5B, A PLAT RECORDED IN MAP BOOK 91, PAGES 44 THROUGH 57 OF THE PUBLIC RECORDS OF ST. JOHNS COUNTY, FLORIDA, TOGETHER WITH A PORTION OF SECTION 41 OF THE FRANCIS X. SANCHEZ GRANT, SECTION 49 OF THE PEDRO R. DECALA GRANT, SECTION 51 OF THE BEN CHAIRES GRANT, SECTION 65 OF THE SABATE OR CHAIRES GRANT, SECTION 66 OF THE PAUL SABATE GRANT, SECTION 67 OF THE SABATE OR DECALA GRANT AND SECTION 68 OF THE SABATE OR SANCHEZ GRANT, ALL LYING IN TOWNSHIP 4 SOUTH, RANGE 29 EAST OF SAID COUNTY.

MAP BOOK 110 PAGE 94

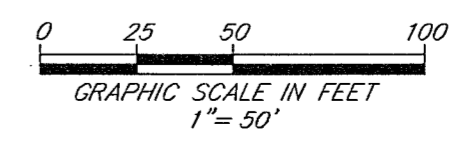
SHEET 22 OF 22 SHEETS

SEE SHEET 2 FOR NOTES



CURVE TABLE					
CURVE	RADIUS	CENTRAL ANGLE	ARC LENGTH	CHORD BEARING	CHORD DISTANCE
C64	160.00'	30°34'30"	85.38'	N50°34'04"E	84.37'
C65	160.00'	9°46'44"	27.31'	N60°57'57"E	27.27'
C67	55.00'	42°04'41"	40.39'	N52°06'56"E	39.49'
C68	55.00'	39°50'19"	38.24'	N53°14'07"E	37.48'
C69	55.00'	2°14'22"	2.15'	N32°11'46"E	2.15'
C198	50.00'	34°46'43"	30.35'	S48°27'57"W	29.89'

- LEGEND**
- DENOTES SET P.R.M., 4"x4" C.M. STAMPED L.B.#3624, UNLESS OTHERWISE NOTED
 - DENOTES FOUND P.R.M., 4"x4" C.M. STAMPED L.B.#3624, UNLESS OTHERWISE NOTED
 - DENOTES P.C.P., STAMPED L.B.#3624, UNLESS OTHERWISE NOTED
 - P.R.M. PERMANENT REFERENCE MONUMENT
 - C.M. CONCRETE MONUMENT
 - P.C.P. PERMANENT CONTROL POINT
 - L.B. LICENSED BUSINESS
 - R RADIUS
 - △ CENTRAL ANGLE
 - L ARC LENGTH
 - CB CHORD BEARING
 - CH CHORD DISTANCE
 - P.C. POINT OF CURVATURE
 - P.T. POINT OF TANGENCY
 - P.C.C. POINT OF COMPOUND CURVATURE
 - P.R.C. POINT OF REVERSE CURVATURE
 - (NR) NON-RADIAL
 - C1 TABULATED CURVE DATA
 - L1 TABULATED LINE DATA
 - R/W RIGHT OF WAY
 - C/L CENTERLINE
 - M.B. MAP BOOK
 - PG. PAGE
 - O.R.B. OFFICIAL RECORDS BOOK
 - ESMT. EASEMENT
 - NAVD NORTH AMERICAN VERTICAL DATUM
 - MATCHLINE
 - ③ SHEET REFERENCE NUMBER



PREPARED BY:
ETM SURVEYING & MAPPING, INC.
14775 OLD ST. AUGUSTINE ROAD
JACKSONVILLE, FL 32258 (904) 642-8550
CERTIFICATE OF AUTHORIZATION NO. L.B. 3624

MATCHLINE SEE SHEET 2

MATCHLINE SEE SHEET 18

MATCHLINE SEE SHEET 2

MATCHLINE SEE SHEET 19

MATCHLINE SEE SHEET 21